

**NOTICE!!**

**These documents have been scanned!**

**Do not place un-scanned documents beneath this notice!**

**Do not remove this notice from this file!**

GPO Jacket No. 560-102  
Print Order 61540  
Rise Business Services, LLC  
Job=AZ15 6/3/2019



Box Number= AZ15110



Claim Begin-End: AMC368411-AMC368411

**1 Initial Receipt**



AZ15110-8 AMC367879-AMC368659

**United States Department of the Interior  
Bureau of Land Management**

BUSINESS & SUPPORT SVCS DIV  
ONE N CENTRAL AVE  
PHOENIX, AZ 85004 -2203  
Phone: (602) 417-9200

Receipt	
No:	1189789

**Transaction #:** 1229920

**Date of Transaction:** 11/23/2005

**ENTERED INTO COMPUTER**

DEC 12 2005 *FB*

**CUSTOMER:** DAVID CONDIT  
PO BOX 268  
FT JONES, CA 96032

LINE #	QTY	DESCRIPTION	REMARKS	UNIT PRICE	TOTAL
1	1.00	LOCATABLE MINERALS / MINING CLAIMS-NEW, UNADJUD, ONE OR MORE AUTH NOS / NEW MINING CLAIM LOCATION FEE \$30 (1993) <b>CASES:</b> AMC368411/\$30.00		- n/a -	30.00
2	1.00	LOCATABLE MINERALS / MINING CLAIMS-NEW, UNADJUD, ONE OR MORE AUTH NOS / NEW MINING CLAIM PROCESSING FEE \$15 (1930) <b>CASES:</b> AMC368411/\$15.00		- n/a -	15.00
3	1.00	LOCATABLE MINERALS / MINING CLAIMS-NEW, UNADJUD, ONE OR MORE AUTH NOS / NEW MINING CLM MAINT FEE \$125 (1993) <b>CASES:</b> AMC368411/\$125.00		- n/a -	125.00
<b>TOTAL:</b>					<b>\$170.00</b>

PAYMENT INFORMATION			
1	AMOUNT:	\$170.00	POSTMARKED: N/A
	TYPE:	CHECK	RECEIVED: 11/23/2005
	CHECK NO:	796	
	NAME:	CONDIT, DAVID PO BOX 268 FT JONES CA 96032	

REMARKS

This receipt was generated by the automated BLM Collections and Billing System and is a paper representation of a portion of the official electronic record contained therein.

**NOTICE!!**

**These documents have been scanned!**

**Do not place un-scanned documents beneath this notice!**

**Do not remove this notice from this file!**

GPO Jacket No. 560-102  
Print Order 61540  
Rise Business Services, LLC  
Job=AZ15 6/3/2019



Box Number= AZ15110



Claim Begin-End: AMC368411-AMC368411

**2 Correspondence**



AZ15110-8

AMC367879-AMC368659

**NO  
DOCUMENTS  
FOUND**

NO DOCUMENTS FOUND  
NO DOCUMENTS FOUND

**NOTICE!!**

**These documents have been scanned!**

**Do not place un-scanned documents beneath this notice!**

**Do not remove this notice from this file!**

GPO Jacket No. 560-102  
Print Order 61540  
Rise Business Services, LLC  
Job=AZ15 6/3/2019



Box Number= AZ15110



Claim Begin-End: AMC368411-AMC368411

**3 Transfers**



AZ15110-8

AMC367879-AMC368659

**NO  
DOCUMENTS  
FOUND**

NO DOCUMENTS FOUND  
NO DOCUMENTS FOUND

**NOTICE!!**

**These documents have been scanned!**

**Do not place un-scanned documents beneath this notice!**

**Do not remove this notice from this file!**

GPO Jacket No. 560-102  
Print Order 61540  
Rise Business Services, LLC  
Job=AZ15 6/3/2019



Box Number= AZ15110



Claim Begin-End: AMC368411-AMC368411

**4 Annual Filings**



AZ15110-8

AMC367879-AMC368659

368411

371849

375430

407284

381029

451753

391037

392087

396470

**WHEN RECORDED, RETURN TO:**

Marc A. Marra, Esq.  
Fennemore Craig, P.C.  
2394 East Camelback Road, Suite 600  
Phoenix, Arizona 85016-3429

STATE OF ARIZONA )  
 ) ss:  
County of Maricopa )

**AFFIDAVIT OF ANNUAL CLAIM MAINTENANCE FEE PAYMENT AND NOTICE OF INTENT TO HOLD MINING CLAIMS**

The undersigned Affiant, being duly sworn, deposes and states that:

1. I am a citizen of the United States and am at least eighteen (18) years of age;
2. I reside in the City of Phoenix, Maricopa County, Arizona;
3. I am an authorized agent for **CROESUS GOLD USA CORP.**, an Arizona corporation ("*Claimant*"), whose address is 71 Elmer Avenue, Toronto, Ontario, Canada M4L 3R6;
4. Claimant owns and maintains certain unpatented lode mining claims, placer mining claims, mill sites, and/or tunnel sites situated in La Paz County, Arizona as more particularly described on Exhibit A, which is attached hereto and incorporated herein by this reference (the "*Claims*");
5. Claimant is personally acquainted with the Claims;
6. Claimant intends to hold the Claims for the assessment year ending September 1, 2019;
7. Payment of the annual claim maintenance fee ("*Maintenance Fee*") of \$155.00 for every lode mining claim, mill site, and tunnel site, and \$155.00 for every 20 acres or portion thereof contained in each placer mining claim, has been made as evidenced by the Bureau of Land Management receipt, a copy of which is attached hereto and incorporated herein by this reference; and

PHOENIX, ARIZONA  
2018 JUL 19 PM 2:58  
RECEIVED

NO. OF CLAIMS 223  
AMOUNT \$34565.  
RECEIPT NO. 4215626  
INIT. AM

\*\* BLM-ASO\*\*

ENTERED  
JUL 23 2018  
BY: RAM



8. Payment of the Maintenance Fee has been made in lieu of recording an affidavit of performance of annual assessment work for the purpose of complying with the laws, rules and regulations of the United States and/or Arizona relating to owning, holding and maintaining the Claims.


Affiant executes this Affidavit of Annual Claim Maintenance Fee Payment and Notice of Intent to Hold Mining Claims on this 19th day of July, 2018.

Marc A. Marra, AUTHORIZED AGENT  
Marc A. Marra, authorized agent

The foregoing Affidavit of Annual Claim Maintenance Fee Payment and Notice of Intent to Hold Mining Claims dated the 19th day of July, 2018, prepared for the benefit of Croesus Gold Corp., an Arizona corporation, consisting of a total of ten (10) pages, was sworn, subscribed and acknowledged before me this 19th day of July, 2018, by Marc A. Marra, authorized agent of Croesus Gold Corp., an Arizona corporation, for and on behalf of the corporation.

IN WITNESS WHEREOF, I hereunto set my hand and official seal.

Charlene Sarich  
Notary Public



PROCESSED  
2018 JUL 19 P 2:58

**EXHIBIT A**  
**TO AFFIDAVIT OF ANNUAL CLAIM MAINTENANCE FEE PAYMENT AND**  
**NOTICE OF INTENT TO HOLD MINING CLAIMS**

Unpatented placer and lode mining claims situated in the Oro Fino (Middle Camp) Mining District, La Paz County, Arizona, the names of which, the serial numbers assigned by the Arizona State Office of the Bureau of Land Management, the dates of location, the document numbers of recording of the location notices and amendments thereof in the official records of La Paz County, and the locations on the ground in reference to the Public Land Survey System, are as follows:

No.	Claim Name	Document No.	BLM Serial No.	Section	Township	Range	Loc. Date
1	SABAKA #1	2005-07505	AMC368411 ← (Placer)	32/33	4N	20W	11/11/2005
2	M-1 (Amendment)	2006-01166 2008-02928	AMC371849 ↗	4	3N	20W	2/18/2006
3	M-2	2006-01167	AMC371850	4	3N	20W	2/18/2006
4	M-3	2006-01168	AMC371851	4	3N	20W	2/18/2006
5	M-4	2006-01169	AMC371852	4	3N	20W	2/18/2006
6	M-5	2006-01170	AMC371853	4	3N	20W	2/18/2006
7	M-6	2006-01171	AMC371854	4	3N	20W	2/18/2006
8	M-7	2006-01172	AMC371855	3/4	3N	20W	2/18/2006
9	M-8	2006-01173	AMC371856	3	3N	20W	2/18/2006
10	M-9	2006-01174	AMC371857	3	3N	20W	2/18/2006
11	M-10	2006-01175	AMC371858	3/4	3N	20W	2/18/2006
12	M-11	2006-01176	AMC371859	4	3N	20W	2/18/2006
13	M-12	2006-01177	AMC371860	4	3N	20W	2/18/2006
14	M-13	2006-01178	AMC371861	4	3N	20W	2/18/2006
15	M-14	2006-01179	AMC371862	4	3N	20W	2/18/2006
16	M-15	2006-01180	AMC371863	4	3N	20W	2/18/2006
17	M-16	2006-01181	AMC371864	4	3N	20W	2/18/2006
18	M-17	2006-01182	AMC371865	34	4N	20W	2/18/2006
19	M-18	2006-01183	AMC371866	33/34	4N	20W	2/18/2006
20	M-19	2006-01184	AMC371867	33	4N	20W	2/18/2006
21	M-20	2006-01185	AMC371868	33	4N	20W	2/18/2006
22	M-21	2006-01186	AMC371869	33	4N	20W	2/18/2006
23	M-22	2006-01187	AMC371870	33	4N	20W	2/18/2006
24	M-23	2006-01188	AMC371871	33	4N	20W	2/18/2006
25	M-24	2006-01189	AMC371872	33	4N	20W	2/18/2006
26	M-25	2006-01190	AMC371873	33	4N	20W	2/18/2006
27	M-26	2006-01191	AMC371874	33	4N	20W	2/18/2006
28	M-27	2006-01192	AMC371875 ↘	33/4	4N/3N	20W	2/18/2006

PHOENIX, ARIZONA

2006 JUN 19 PM 2:58

RECORDED

No.	Claim Name	Document No.	BLM Serial No.	Section	Township	Range	Loc. Date
29	M-28	2006-01193	AMC371876	7 33/4	4N/3N	20W	2/18/2006
30	M-29	2006-01194	AMC371877	4	3N	20W	2/18/2006
31	M-30	2006-01195	AMC371878	J 4	3N	20W	2/18/2006
32	P #1	2006-07073	AMC375430	7 33/4	4N/3N	20W	9/1/2006
33	P #2	2006-07074	AMC375431	33/4	4N/3N	20W	9/1/2006
34	P #3	2006-07075	AMC375432	33/4	4N/3N	20W	9/1/2006
35	P #4	2006-07076	AMC375433	33/4	4N/3N	20W	9/1/2006
36	P #5	2006-07077	AMC375434	33/4	4N/3N	20W	9/1/2006
37	P #6	2006-07078	AMC375435	33/4	4N/3N	20W	9/1/2006
38	P #7	2006-07079	AMC375436	J 33/34 / 3/4	4N/3N	20W	9/1/2006
39	P #8	2006-07080	AMC375437	J 34/3	4N/3N	20W	9/1/2006
40	M-31	2007-01370	AMC381029	7 34	4N	20W	12/19/2006
41	M-32	2007-01371	AMC381030	33/34	4N	20W	12/19/2006
42	M-33	2007-01372	AMC381031	33	4N	20W	12/19/2006
43	M-34	2007-01373	AMC381032	33	4N	20W	12/19/2006
44	M-35	2007-01374	AMC381033	33	4N	20W	12/19/2006
45	M-36	2007-01375	AMC381034	33	4N	20W	12/19/2006
46	M-37	2007-01376	AMC381035	33	4N	20W	12/19/2006
47	M-38	2007-01377	AMC381036	33	4N	20W	12/19/2006
48	M-39	2007-01378	AMC381037	33	4N	20W	12/19/2006
49	M-40	2007-01380	AMC381038	33	4N	20W	12/19/2006
50	M-41	2007-01381	AMC381039	32/33	4N	20W	12/19/2006
51	M-42	2007-01382	AMC381040	32	4N	20W	12/19/2006
52	M-43	2007-01383	AMC381041	32	4N	20W	12/19/2006
53	M-44	2007-01384	AMC381042	32	4N	20W	12/19/2006
54	M-45	2007-01385	AMC381043	32	4N	20W	12/19/2006
55	M-46	2007-01386	AMC381044	32	4N	20W	12/19/2006
56	M-47	2007-01387	AMC381045	32	4N	20W	12/19/2006
57	M-48	2007-01388	AMC381046	32	4N	20W	12/19/2006
58	M-49	2007-01389	AMC381047	32	4N	20W	12/19/2006
59	M-50	2007-01390	AMC381048	32	4N	20W	12/19/2006
60	M-51	2007-01391	AMC381049	32	4N	20W	12/19/2006
61	M-52	2007-01392	AMC381050	32	4N	20W	12/19/2006
62	M-53	2007-01393	AMC381051	32	4N	20W	12/19/2006
63	M-54	2007-01394	AMC381052	32	4N	20W	12/19/2006
64	M-55	2007-01395	AMC381053	32	4N	20W	12/19/2006
65	M-56	2007-01396	AMC381054	32/33	4N	20W	12/19/2006
66	M-57	2007-01397	AMC381055	32/33 / 4/5	4N/3N	20W	12/19/2006
67	M-58	2007-01398	AMC381056	32/5	4N/3N	20W	12/19/2006
68	M-59	2007-01399	AMC381057	32/5	4N/3N	20W	12/19/2006
69	M-60	2007-01400	AMC381058	32/5	4N/3N	20W	12/19/2006
70	M-61	2007-01401	AMC381059	32/5	4N/3N	20W	12/19/2006
71	M-62	2007-01402	AMC381060	J 32/5	4N/3N	20W	12/19/2006

PRODUCTION  
 2010 JUN 19 10 28  
 14017112

No.	Claim Name	Document No.	BLM Serial No.	Section	Township	Range	Loc. Date
72	M-63	2007-01403	AMC381061	32/5	4N/3N	20W	12/19/2006
73	M-64	2007-01404	AMC381062	32/5	4N/3N	20W	12/19/2006
74	M-75	2007-01405	AMC381063	32	4N	20W	12/19/2006
75	M-76	2007-01406	AMC381064	31/32	4N	20W	12/19/2006
76	M-77	2007-01407	AMC381065	31	4N	20W	12/19/2006
77	M-78	2007-01408	AMC381066	31	4N	20W	12/19/2006
78	M-79	2007-01409	AMC381067	31	4N	20W	12/19/2006
79	M-80	2007-01410	AMC381068	31	4N	20W	12/19/2006
80	M-81	2007-01411	AMC381069	31	4N	20W	12/19/2006
81	M-82	2007-01412	AMC381070	31	4N	20W	12/19/2006
82	M-83	2007-01413	AMC381071	31	4N	20W	12/19/2006
83	M-84	2007-01414	AMC381072	31	4N	20W	12/19/2006
84	M-85	2007-01415	AMC381073	31/32	4N	20W	12/19/2006
85	M-92	2007-01422	AMC381080	32	4N	20W	12/19/2006
86	M-93	2007-01423	AMC381081	32	4N	20W	12/19/2006
87	M-94	2007-01424	AMC381082	32	4N	20W	12/19/2006
88	M-95	2007-01425	AMC381083	32	4N	20W	12/19/2006
89	M-96	2007-01426	AMC381084	32/31	4N	20W	12/19/2006
90	M-97	2007-01427	AMC381085	31	4N	20W	12/19/2006
91	M-98	2007-01428	AMC381086	31	4N	20W	12/19/2006
92	M-99	2007-01429	AMC381087	31	4N	20W	12/19/2006
93	M-100	2007-01430	AMC381088	31	4N	20W	12/19/2006
94	M-101 (Amendment)	2008-01166 2008-02926	AMC391037	34	4N	20W	2/1/2008
95	M-102 (Amendment)	2008-01167 2008-02926	AMC391038	34	4N	20W	2/1/2008
96	M-103 (Amendment)	2008-01168 2008-02926	AMC391039	34/3	4N/3N	20W	2/1/2008
97	M-104 (Amendment)	2008-01169 2008-02926	AMC391040	3	3N	20W	2/1/2008
98	M-105 (Amendment)	2008-01170 2008-02926	AMC391041	3	3N	20W	2/1/2008
99	M-106 (Amendment)	2008-01171 2008-02926	AMC391042	3	3N	20W	2/1/2008
100	M-107 (Amendment)	2008-01172 2008-02926	AMC391043	3	3N	20W	2/1/2008
101	M-108 (Amendment)	2008-01173 2008-02926	AMC391044	3	3N	20W	2/1/2008
102	M-109 (Amendment)	2008-01174 2008-02926	AMC391045	3	3N	20W	2/1/2008
103	M-110 (Amendment)	2008-01175 2008-02926	AMC391046	3	3N	20W	2/1/2008
104	M-86 A	2008-02520	AMC392087	32	4N	20W	5/10/2008

PHOENIX, ARIZONA  
 JUN 19 2 58 PM '08  
 RECEIVED

No.	Claim Name	Document No.	BLM Serial No.	Section	Township	Range	Loc. Date
105	AGN#1 (Amendment)	2008-02521 2009-01646	AMC392088 7	30/31	4N	20W	3/7/2008
106	AGN#2 (Amendment)	2008-02522 2009-01647	AMC392089	30/31	4N	20W	3/7/2008
107	AGN#3 (Amendment)	2008-02523 2009-01648	AMC392090	30/31	4N	20W	3/7/2008
108	AGN#4 (Amendment)	2008-02524 2009-01649	AMC392091	30/31	4N	20W	3/7/2008
109	AGN#5	2008-02525	AMC392092	29/30/31/32	4N	20W	3/7/2008
110	AGN#6	2008-02526	AMC392093	29/32	4N	20W	3/7/2008
111	AGN#7	2008-02527	AMC392094	29/32	4N	20W	3/7/2008
112	AGN#8	2008-02528	AMC392095	29/32	4N	20W	3/7/2008
113	AGN#9	2008-02529	AMC392096	32	4N	20W	3/7/2008
114	AGN#10	2008-02530	AMC392097	32	4N	20W	3/7/2008
115	AGN#11	2008-02531	AMC392098	29/32	4N	20W	3/7/2008
116	AGN#12	2008-02532	AMC392099	29/32	4N	20W	3/7/2008
117	AGN#13	2008-02533	AMC392100	32	4N	20W	3/7/2008
118	AGN#14	2008-02534	AMC392101	32	4N	20W	3/7/2008
119	AGN#15	2008-02535	AMC392102	29/32	4N	20W	3/7/2008
120	AGN#16 (Amendment)	2008-02536 2009-01650	AMC392103	29/32	4N	20W	3/7/2008
121	AGN#17 (Amendment)	2008-02537 2009-01651	AMC392104	32	4N	20W	3/7/2008
122	AGN#18 (Amendment)	2008-02538 2009-01652	AMC392105	32	4N	20W	3/7/2008
123	AGN#19 (Amendment)	2008-02539 2009-01653	AMC392106	29/32	4N	20W	3/7/2008
124	AGN#20 (Amendment)	2008-02540 2009-01654	AMC392107	29/30/31/32	4N	20W	3/7/2008
125	AGN#21 (Amendment)	2008-02541 2009-01655	AMC392108	32/33	4N	20W	3/7/2008
126	AGN#22 (Amendment)	2008-02542 2009-01656	AMC392109	33	4N	20W	3/7/2008
127	AGN#23 (Amendment)	2008-02543 2009-01657	AMC392110	28/33	4N	20W	3/7/2008
128	AGN#24 (Amendment)	2008-02544 2009-01658	AMC392111	28/33	4N	20W	3/7/2008
129	AGN#25 (Amendment)	2008-02545 2009-01659	AMC392112	33	4N	20W	3/7/2008
130	AGN#26	2008-02546	AMC392113	28	4N	20W	3/7/2008
131	AGN#27	2008-02547	AMC392114	28	4N	20W	3/7/2008
132	AGN#28	2008-02548	AMC392115	28/29	4N	20W	3/7/2008
133	AGN#29	2008-02549	AMC392116	28	4N	20W	3/7/2008

PHOENIX LAND

2010 JUN 19 PM 2:58

RECEIVED

No.	Claim Name	Document No.	BLM Serial No.	Section	Township	Range	Loc. Date
134	AGN#30	2008-02550	AMC392117	30	4N	20W	3/7/2008
135	AGN#31	2008-02551	AMC392118	29	4N	20W	3/7/2008
136	AGN#32	2008-02552	AMC392119	29	4N	20W	3/7/2008
137	AGN#33	2008-02553	AMC392120	29	4N	20W	3/7/2008
138	AGN#34	2008-02554	AMC392121	29	4N	20W	3/7/2008
139	AGN#35	2008-02555	AMC392122	29	4N	20W	3/7/2008
140	AGN#36	2008-02556	AMC392123	29	4N	20W	3/7/2008
141	AGN#37	2008-02557	AMC392124	29/30	4N	20W	3/7/2008
142	AGN#38	2008-02558	AMC392125	30	4N	20W	3/7/2008
143	AGN#39	2008-02559	AMC392126	30	4N	20W	3/7/2008
144	AGN#40	2008-02560	AMC392127	30	4N	20W	3/7/2008
145	AGN#41	2008-02561	AMC392128	30	4N	20W	3/7/2008
146	SP1	2009-01664	AMC396470	5/6 / 31/32	3N/4N	20W	4/20/2009
147	SP2	2009-01665	AMC396471	5/6 / 32	3N/4N	20W	4/20/2009
148	SP3	2009-01666	AMC396472	5	3N	20W	4/20/2009
149	SP4	2009-01667	AMC396473	5	3N	20W	4/20/2009
150	SP5	2009-01668	AMC396474	5	3N	20W	4/20/2009
151	SP6	2009-01669	AMC396475	5	3N	20W	4/20/2009
152	SP7	2009-01670	AMC396476	4/5	3N	20W	4/20/2009
153	SP8	2009-01671	AMC396477	5	3N	20W	4/20/2009
154	SP9	2009-01672	AMC396478	5	3N	20W	4/20/2009
155	SP10	2009-01673	AMC396479	4/5	3N	20W	4/20/2009
156	SP11	2009-01674	AMC396480	4	3N	20W	4/20/2009
157	SP12	2009-01675	AMC396481	4	3N	20W	4/20/2009
158	SP13	2009-01676	AMC396482	4/8/9	3N	20W	4/20/2009
159	SP14	2009-01677	AMC396483	4/9	3N	20W	4/20/2009
160	SP15	2009-01678	AMC396484	4/9	3N	20W	4/20/2009
161	SP16	2009-01679	AMC396485	4/9	3N	20W	4/20/2009
162	SP17	2009-01680	AMC396486	4/9	3N	20W	4/20/2009
163	SP18	2009-01681	AMC396487	4/9	3N	20W	4/20/2009
164	SP19	2009-01682	AMC396488	4/9	3N	20W	4/20/2009
165	SP20	2009-01683	AMC396489	4/9	3N	20W	4/20/2009
166	SP21	2009-01684	AMC396490	3/4/9/10	3N	20W	4/20/2009
167	SP22	2009-01685	AMC396491	3/10	3N	20W	4/20/2009
168	SP23	2009-01686	AMC396492	3/10	3N	20W	4/20/2009
169	SP24	2009-01687	AMC396493	3/10	3N	20W	4/20/2009
170	SP25	2009-01688	AMC396494	3/10	3N	20W	4/20/2009
171	SP26	2009-01689	AMC396495	3/10	3N	20W	4/20/2009
172	SP27	2009-01690	AMC396496	3/10	3N	20W	4/20/2009
173	SP28	2009-01691	AMC396497	3/10	3N	20W	4/20/2009
174	SP29	2009-01692	AMC396498	3/10	3N	20W	4/20/2009
175	SP30	2009-01693	AMC396499	3	3N	20W	4/20/2009
176	SP31	2009-01694	AMC396500	3	3N	20W	4/20/2009

PHOENIX, ARIZONA

2010 JUL 19 P 2:58

RECEIVED

No.	Claim Name	Document No.	BLM Serial No.	Section	Township	Range	Loc. Date
177	SP32	2009-01695	AMC396501	3	3N	20W	4/20/2009
178	SP33	2009-01696	AMC396502	3	3N	20W	4/20/2009
179	SP34	2009-01697	AMC396503	3	3N	20W	4/20/2009
180	SP35	2009-01698	AMC396504	2/3	3N	20W	4/20/2009
181	SP36	2009-01699	AMC396505	2/3	3N	20W	4/20/2009
182	RR #1 (Amendment)	2011-01851 2011-04476	AMC407284	34	4 N	20 W	4/14/2011
183	RR #2 (Amendment)	2011-01852 2011-04477	AMC407285	34	4 N	20 W	4/14/2011
184	RR #3 (Amendment)	2011-01853 2011-04478	AMC407286	34	4 N	20 W	4/14/2011
185	RR #4 (Amendment)	2011-01854 2011-04479	AMC407287	34	4 N	20 W	4/14/2011
186	RR #11	2011-01861	AMC407294	34	4 N	20 W	4/14/2011
187	RR #12	2011-01862	AMC407295	34	4 N	20 W	4/14/2011
188	RR #13	2011-01863	AMC407296	34	4 N	20 W	4/14/2011
189	RR #14	2011-01864	AMC407297	34	4 N	20 W	4/14/2011
190	RR #15	2011-01865	AMC407298	34	4 N	20 W	4/14/2011
191	RR #16	2011-01866	AMC407299	35	4 N	20 W	4/14/2011
192	RR #17	2011-01867	AMC407300	35	4 N	20 W	4/14/2011
193	RR #18	2011-01868	AMC407301	35	4 N	20 W	4/14/2011
194	RR #19	2011-01869	AMC407302	35	4 N	20 W	4/14/2011
195	RR #23	2011-01873	AMC407306	34	4 N	20 W	4/14/2011
196	RR #24	2011-01874	AMC407307	34	4 N	20 W	4/14/2011
197	RR #25	2011-01875	AMC407308	34	4 N	20 W	4/14/2011
198	RR #26	2011-01876	AMC407309	34	4 N	20 W	4/14/2011
199	RR #27	2011-01877	AMC407310	3	3 N	20 W	4/13/2011
200	RR #28	2011-01878	AMC407311	3	3 N	20 W	4/13/2011
201	RR #29	2011-01879	AMC407312	2	3 N	20 W	4/13/2011
202	RR #30	2011-01880	AMC407313	2	3 N	20 W	4/13/2011
203	RR #31	2011-01881	AMC407314	2	3 N	20 W	4/13/2011
204	RR #38	2011-01888	AMC407321	2	3 N	20 W	4/11/2011
205	RR #39	2011-01889	AMC407322	2	3 N	20 W	4/11/2011
206	RR #40	2011-01890	AMC407323	2	3 N	20 W	4/11/2011
207	RR #41	2011-01891	AMC407324	2	3 N	20 W	4/11/2011
208	RR #54	2011-01904	AMC407337	2	3 N	20 W	4/11/2011
209	RR #55	2011-01905	AMC407338	2	3 N	20 W	4/11/2011
210	RR #56	2011-01906	AMC407339	2	3 N	20 W	4/11/2011
211	RR #57	2011-01907	AMC407340	2	3 N	20 W	4/11/2011
212	RR #70	2011-01920	AMC407353	10	3 N	20 W	4/6/2011
213	RR #71	2011-01921	AMC407354	11	3 N	20 W	4/6/2011
214	RR #72	2011-01922	AMC407355	11	3 N	20 W	4/6/2011
215	RR #73	2011-01923	AMC407356	11	3 N	20 W	4/6/2011

RECEIVED  
 JUN 19 2 51 PM '11  
 PHOENIX, ARIZONA

No.	Claim Name	Document No.	BLM Serial No.	Section	Township	Range	Loc. Date
216	RR # 110	2011-01956	AMC407391	5	3 N	20 W	4/9/2011
217	RR #111	2011-01955	AMC407392	5	3 N	20 W	4/9/2011
218	RR #112	2011-01954	AMC407393	5	3 N	20 W	4/9/2011
219	RR #113	2011-01953	AMC407394	5	3 N	20 W	4/9/2011
220	CG 1 (Amendment)	2018-02351 2018-02421	AMC451753	3	3 N	20 W	4/18/18
221	CG 2 (Amendment)	2018-02352 2018-02422	AMC451754	3	3 N	20 W	4/18/18
222	CG 3 (Amendment)	2018-02353 2018-02423	AMC451755	3	3 N	20 W	4/18/18
223	CG 4 (Amendment)	2018-02354 2018-02424	AMC451756	3	3 N	20 W	4/18/18

223 claims @ \$155/claim = \$34,565.00

PHOENIX, ARIZONA

2018 JUL 19 P 2: 51

RECEIVED  
BLM STATE OFFICE



**United States Department of the Interior**  
**Bureau of Land Management**  
 DIV OF LANDS, MINRLS & ENERGY  
 ONE N CENTRAL AVE  
 PHOENIX, AZ 85004 -4427  
 Phone: 602-417-9200

Receipt

No: 4215626

<b>Transaction #:</b> 4330744	
<b>Date of Transaction:</b> 07/19/2018	
CUSTOMER:	
CROESUS GOLD USA CORP 71 ELMER AVE TORONTO, ON M4L 3R6 CA	

LINE #	QTY	DESCRIPTION	REMARKS	UNIT PRICE	TOTAL
1	1.00	LOCATABLE MINERALS / MINING CLAIMS- NOT NEW-UNADJUD, ONE AUTH NO. ONLY / MINING CLAIM MONEY RECEIVED <b>CASES:</b> AMC368411/\$34565.00	2019 MAINT ( 223 )	- n/a -	34565.00
<b>TOTAL:</b>					<b>\$34,565.00</b>

PAYMENT INFORMATION			
1	AMOUNT:	34565.00	POSTMARKED: N/A
	TYPE:	CHECK	RECEIVED: 07/19/2018
	CHECK NO:	91390	
	NAME:	FENNEMORE CRAIG PC 2394 E CAMELBACK RD SUITE 600 PHOENIX AZ 85016 US	

REMARKS
PAID BY FENNEMORE CRAIG, PC, IN TRUST FOR AND ON BEHALF OF CROESUS GOLD USA CORP.

This receipt was generated by the automated BLM Collections and Billing System and is a paper representation of a portion of the official electronic record contained therein.

**WHEN RECORDED, RETURN TO:**

Marc A. Marra, Esq.  
Fennemore Craig, P.C.  
2394 East Camelback Road, Suite 600  
Phoenix, Arizona 85016-3429

368411  
371849  
375430  
381029  
391037  
392087  
396470  
407284

STATE OF ARIZONA )  
 ) ss:  
County of Maricopa )

**AFFIDAVIT OF ANNUAL CLAIM MAINTENANCE FEE PAYMENT AND  
NOTICE OF INTENT TO HOLD MINING CLAIMS**

The undersigned Affiant, being duly sworn, deposes and states that:

1. I am a citizen of the United States and am at least eighteen (18) years of age;
2. I reside in the City of Phoenix, Maricopa County, Arizona;
3. I am an authorized agent for CROESUS GOLD USA CORP., an Arizona corporation ("Claimant"), whose address is 71 Elmer Avenue, Toronto, Ontario, Canada M4L 3R6;
4. Claimant owns and maintains certain unpatented lode mining claims, placer mining claims, mill sites, and/or tunnel sites situated in La Paz County, Arizona as more particularly described on Exhibit A, which is attached hereto and incorporated herein by this reference (the "Claims");
5. Claimant is personally acquainted with the Claims;
6. Claimant intends to hold the Claims for the assessment year ending September 1, 2018;
7. Payment of the annual claim maintenance fee ("Maintenance Fee") of \$155.00 for every lode mining claim, mill site, and tunnel site, and \$155.00 for every 20 acres or portion thereof contained in each placer mining claim, has been made as evidenced by the Bureau of Land Management receipt, a copy of which is attached hereto and incorporated herein by this reference; and

ENTERED  
AUG 01 2017  
BY: RMM

RECEIVED  
BLM AZ STATE OFFICE  
2017 JUL 31 P 12:58  
PHOENIX, ARIZONA

NO. OF CLAIMS 219  
AMOUNT 33945.00  
RECEIPT NO. 3913891  
INIT. EM  
1  
\*\* BLM-ASO\*\*

8. Payment of the Maintenance Fee has been made in lieu of recording an affidavit of performance of annual assessment work for the purpose of complying with the laws, rules and regulations of the United States and/or Arizona relating to owning, holding and maintaining the Claims.


Affiant executes this Affidavit of Annual Claim Maintenance Fee Payment and Notice of Intent to Hold Mining Claims on this 31st day of July, 2017.

Marc A. Marra, AGENT  
Marc A. Marra, authorized agent

The foregoing Affidavit of Annual Claim Maintenance Fee Payment and Notice of Intent to Hold Mining Claims dated the 31st day of July, 2017, prepared for the benefit of Croesus Gold Corp., an Arizona corporation, consisting of a total of nine (9) pages, was sworn, subscribed and acknowledged before me this 31st day of July, 2017, by Marc A. Marra, authorized agent of Croesus Gold Corp., an Arizona corporation, for and on behalf of the corporation.

IN WITNESS WHEREOF, I hereunto set my hand and official seal.

Charlene Sarich  
Notary Public



RECEIVED  
BLM AZ STATE OFFICE  
2017 JUL 31 P 12:58  
PHOENIX, ARIZONA

**EXHIBIT A**  
**TO AFFIDAVIT OF ANNUAL CLAIM MAINTENANCE FEE PAYMENT AND**  
**NOTICE OF INTENT TO HOLD MINING CLAIMS**

Unpatented placer and lode mining claims situated in the Oro Fino (Middle Camp) Mining District, La Paz County, Arizona, the names of which, the serial numbers assigned by the Arizona State Office of the Bureau of Land Management, the dates of location, the document numbers of recording of the location notices and amendments thereof in the official records of La Paz County, and the locations on the ground in reference to the Public Land Survey System, are as follows:

No.	Claim Name	Document No.	BLM Serial No.	Section	Township	Range	Loc. Date
1	SABAKA #1	2005-07505	AMC368411 (Placer)	32/33	4N	20W	11/11/2005
2	M-1 (Amendment)	2006-01166 2008-02928	AMC371849	4	3N	20W	2/18/2006
3	M-2	2006-01167	AMC371850	4	3N	20W	2/18/2006
4	M-3	2006-01168	AMC371851	4	3N	20W	2/18/2006
5	M-4	2006-01169	AMC371852	4	3N	20W	2/18/2006
6	M-5	2006-01170	AMC371853	4	3N	20W	2/18/2006
7	M-6	2006-01171	AMC371854	4	3N	20W	2/18/2006
8	M-7	2006-01172	AMC371855	3/4	3N	20W	2/18/2006
9	M-8	2006-01173	AMC371856	3	3N	20W	2/18/2006
10	M-9	2006-01174	AMC371857	3	3N	20W	2/18/2006
11	M-10	2006-01175	AMC371858	3/4	3N	20W	2/18/2006
12	M-11	2006-01176	AMC371859	4	3N	20W	2/18/2006
13	M-12	2006-01177	AMC371860	4	3N	20W	2/18/2006
14	M-13	2006-01178	AMC371861	4	3N	20W	2/18/2006
15	M-14	2006-01179	AMC371862	4	3N	20W	2/18/2006
16	M-15	2006-01180	AMC371863	4	3N	20W	2/18/2006
17	M-16	2006-01181	AMC371864	4	3N	20W	2/18/2006
18	M-17	2006-01182	AMC371865	34	4N	20W	2/18/2006
19	M-18	2006-01183	AMC371866	33/34	4N	20W	2/18/2006
20	M-19	2006-01184	AMC371867	33	4N	20W	2/18/2006
21	M-20	2006-01185	AMC371868	33	4N	20W	2/18/2006
22	M-21	2006-01186	AMC371869	33	4N	20W	2/18/2006
23	M-22	2006-01187	AMC371870	33	4N	20W	2/18/2006
24	M-23	2006-01188	AMC371871	33	4N	20W	2/18/2006
25	M-24	2006-01189	AMC371872	33	4N	20W	2/18/2006
26	M-25	2006-01190	AMC371873	33	4N	20W	2/18/2006
27	M-26	2006-01191	AMC371874	33	4N	20W	2/18/2006
28	M-27	2006-01192	AMC371875	33/4	4N/3N	20W	2/18/2006
29	M-28	2006-01193	AMC371876	33/4	4N/3N	20W	2/18/2006
30	M-29	2006-01194	AMC371877	4	3N	20W	2/18/2006

PHOENIX, ARIZONA

2011 JUL 31 P 12: 58

RECEIVED  
BLM AZ STATE OFFICE

No.	Claim Name	Document No.	BLM Serial No.	Section	Township	Range	Loc. Date
31	M-30	2006-01195	AMC371878	4	3N	20W	2/18/2006
32	P #1	2006-07073	AMC375430	33/4	4N/3N	20W	9/1/2006
33	P #2	2006-07074	AMC375431	33/4	4N/3N	20W	9/1/2006
34	P #3	2006-07075	AMC375432	33/4	4N/3N	20W	9/1/2006
35	P #4	2006-07076	AMC375433	33/4	4N/3N	20W	9/1/2006
36	P #5	2006-07077	AMC375434	33/4	4N/3N	20W	9/1/2006
37	P #6	2006-07078	AMC375435	33/4	4N/3N	20W	9/1/2006
38	P #7	2006-07079	AMC375436	33/34 / 3/4	4N/3N	20W	9/1/2006
39	P #8	2006-07080	AMC375437	34/3	4N/3N	20W	9/1/2006
40	M-31	2007-01370	AMC381029	34	4N	20W	12/19/2006
41	M-32	2007-01371	AMC381030	33/34	4N	20W	12/19/2006
42	M-33	2007-01372	AMC381031	33	4N	20W	12/19/2006
43	M-34	2007-01373	AMC381032	33	4N	20W	12/19/2006
44	M-35	2007-01374	AMC381033	33	4N	20W	12/19/2006
45	M-36	2007-01375	AMC381034	33	4N	20W	12/19/2006
46	M-37	2007-01376	AMC381035	33	4N	20W	12/19/2006
47	M-38	2007-01377	AMC381036	33	4N	20W	12/19/2006
48	M-39	2007-01378	AMC381037	33	4N	20W	12/19/2006
49	M-40	2007-01380	AMC381038	33	4N	20W	12/19/2006
50	M-41	2007-01381	AMC381039	32/33	4N	20W	12/19/2006
51	M-42	2007-01382	AMC381040	32	4N	20W	12/19/2006
52	M-43	2007-01383	AMC381041	32	4N	20W	12/19/2006
53	M-44	2007-01384	AMC381042	32	4N	20W	12/19/2006
54	M-45	2007-01385	AMC381043	32	4N	20W	12/19/2006
55	M-46	2007-01386	AMC381044	32	4N	20W	12/19/2006
56	M-47	2007-01387	AMC381045	32	4N	20W	12/19/2006
57	M-48	2007-01388	AMC381046	32	4N	20W	12/19/2006
58	M-49	2007-01389	AMC381047	32	4N	20W	12/19/2006
59	M-50	2007-01390	AMC381048	32	4N	20W	12/19/2006
60	M-51	2007-01391	AMC381049	32	4N	20W	12/19/2006
61	M-52	2007-01392	AMC381050	32	4N	20W	12/19/2006
62	M-53	2007-01393	AMC381051	32	4N	20W	12/19/2006
63	M-54	2007-01394	AMC381052	32	4N	20W	12/19/2006
64	M-55	2007-01395	AMC381053	32	4N	20W	12/19/2006
65	M-56	2007-01396	AMC381054	32/33	4N	20W	12/19/2006
66	M-57	2007-01397	AMC381055	32/33 / 4/5	4N/3N	20W	12/19/2006
67	M-58	2007-01398	AMC381056	32/5	4N/3N	20W	12/19/2006
68	M-59	2007-01399	AMC381057	32/5	4N/3N	20W	12/19/2006
69	M-60	2007-01400	AMC381058	32/5	4N/3N	20W	12/19/2006
70	M-61	2007-01401	AMC381059	32/5	4N/3N	20W	12/19/2006
71	M-62	2007-01402	AMC381060	32/5	4N/3N	20W	12/19/2006
72	M-63	2007-01403	AMC381061	32/5	4N/3N	20W	12/19/2006
73	M-64	2007-01404	AMC381062	32/5	4N/3N	20W	12/19/2006
74	M-75	2007-01405	AMC381063	32	4N	20W	12/19/2006

PHOENIX, ARIZONA

2011 JUL 31 P 12: 57

RECEIVED  
BLM AZ STATE OFFICE

No.	Claim Name	Document No.	BLM Serial No.	Section	Township	Range	Loc. Date
75	M-76	2007-01406	AMC381064	31/32	4N	20W	12/19/2006
76	M-77	2007-01407	AMC381065	31	4N	20W	12/19/2006
77	M-78	2007-01408	AMC381066	31	4N	20W	12/19/2006
78	M-79	2007-01409	AMC381067	31	4N	20W	12/19/2006
79	M-80	2007-01410	AMC381068	31	4N	20W	12/19/2006
80	M-81	2007-01411	AMC381069	31	4N	20W	12/19/2006
81	M-82	2007-01412	AMC381070	31	4N	20W	12/19/2006
82	M-83	2007-01413	AMC381071	31	4N	20W	12/19/2006
83	M-84	2007-01414	AMC381072	31	4N	20W	12/19/2006
84	M-85	2007-01415	AMC381073	31/32	4N	20W	12/19/2006
85	M-92	2007-01422	AMC381080	32	4N	20W	12/19/2006
86	M-93	2007-01423	AMC381081	32	4N	20W	12/19/2006
87	M-94	2007-01424	AMC381082	32	4N	20W	12/19/2006
88	M-95	2007-01425	AMC381083	32	4N	20W	12/19/2006
89	M-96	2007-01426	AMC381084	32/31	4N	20W	12/19/2006
90	M-97	2007-01427	AMC381085	31	4N	20W	12/19/2006
91	M-98	2007-01428	AMC381086	31	4N	20W	12/19/2006
92	M-99	2007-01429	AMC381087	31	4N	20W	12/19/2006
93	M-100	2007-01430	AMC381088	31	4N	20W	12/19/2006
94	M-101 (Amendment)	2008-01166 2008-02926	AMC391037	34	4N	20W	2/1/2008
95	M-102 (Amendment)	2008-01167 2008-02926	AMC391038	34	4N	20W	2/1/2008
96	M-103 (Amendment)	2008-01168 2008-02926	AMC391039	34/3	4N/3N	20W	2/1/2008
97	M-104 (Amendment)	2008-01169 2008-02926	AMC391040	3	3N	20W	2/1/2008
98	M-105 (Amendment)	2008-01170 2008-02926	AMC391041	3	3N	20W	2/1/2008
99	M-106 (Amendment)	2008-01171 2008-02926	AMC391042	3	3N	20W	2/1/2008
100	M-107 (Amendment)	2008-01172 2008-02926	AMC391043	3	3N	20W	2/1/2008
101	M-108 (Amendment)	2008-01173 2008-02926	AMC391044	3	3N	20W	2/1/2008
102	M-109 (Amendment)	2008-01174 2008-02926	AMC391045	3	3N	20W	2/1/2008
103	M-110 (Amendment)	2008-01175 2008-02926	AMC391046	3	3N	20W	2/1/2008
104	M-86 A	2008-02520	AMC392087	32	4N	20W	5/10/2008
105	AGN#1 (Amendment)	2008-02521 2009-01646	AMC392088	30/31	4N	20W	3/7/2008
106	AGN#2 (Amendment)	2008-02522 2009-01647	AMC392089	30/31	4N	20W	3/7/2008

PHOENIX, ARIZONA

2011 JUL 31 P 12: 57

RECEIVED  
BLM AZ STATE OFFICE

No.	Claim Name	Document No.	BLM Serial No.	Section	Township	Range	Loc. Date
107	AGN#3 (Amendment)	2008-02523 2009-01648	AMC392090	30/31	4N	20W	3/7/2008
108	AGN#4 (Amendment)	2008-02524 2009-01649	AMC392091	30/31	4N	20W	3/7/2008
109	AGN#5	2008-02525	AMC392092	29/30/31/32	4N	20W	3/7/2008
110	AGN#6	2008-02526	AMC392093	29/32	4N	20W	3/7/2008
111	AGN#7	2008-02527	AMC392094	29/32	4N	20W	3/7/2008
112	AGN#8	2008-02528	AMC392095	29/32	4N	20W	3/7/2008
113	AGN#9	2008-02529	AMC392096	32	4N	20W	3/7/2008
114	AGN#10	2008-02530	AMC392097	32	4N	20W	3/7/2008
115	AGN#11	2008-02531	AMC392098	29/32	4N	20W	3/7/2008
116	AGN#12	2008-02532	AMC392099	29/32	4N	20W	3/7/2008
117	AGN#13	2008-02533	AMC392100	32	4N	20W	3/7/2008
118	AGN#14	2008-02534	AMC392101	32	4N	20W	3/7/2008
119	AGN#15	2008-02535	AMC392102	29/32	4N	20W	3/7/2008
120	AGN#16 (Amendment)	2008-02536 2009-01650	AMC392103	29/32	4N	20W	3/7/2008
121	AGN#17 (Amendment)	2008-02537 2009-01651	AMC392104	32	4N	20W	3/7/2008
122	AGN#18 (Amendment)	2008-02538 2009-01652	AMC392105	32	4N	20W	3/7/2008
123	AGN#19 (Amendment)	2008-02539 2009-01653	AMC392106	29/32	4N	20W	3/7/2008
124	AGN#20 (Amendment)	2008-02540 2009-01654	AMC392107	29/30/31/32	4N	20W	3/7/2008
125	AGN#21 (Amendment)	2008-02541 2009-01655	AMC392108	32/33	4N	20W	3/7/2008
126	AGN#22 (Amendment)	2008-02542 2009-01656	AMC392109	33	4N	20W	3/7/2008
127	AGN#23 (Amendment)	2008-02543 2009-01657	AMC392110	28/33	4N	20W	3/7/2008
128	AGN#24 (Amendment)	2008-02544 2009-01658	AMC392111	28/33	4N	20W	3/7/2008
129	AGN#25 (Amendment)	2008-02545 2009-01659	AMC392112	33	4N	20W	3/7/2008
130	AGN#26	2008-02546	AMC392113	28	4N	20W	3/7/2008
131	AGN#27	2008-02547	AMC392114	28	4N	20W	3/7/2008
132	AGN#28	2008-02548	AMC392115	28/29	4N	20W	3/7/2008
133	AGN#29	2008-02549	AMC392116	28	4N	20W	3/7/2008
134	AGN#30	2008-02550	AMC392117	30	4N	20W	3/7/2008
135	AGN#31	2008-02551	AMC392118	29	4N	20W	3/7/2008
136	AGN#32	2008-02552	AMC392119	29	4N	20W	3/7/2008
137	AGN#33	2008-02553	AMC392120	29	4N	20W	3/7/2008
138	AGN#34	2008-02554	AMC392121	29	4N	20W	3/7/2008

PHOENIX, ARIZONA

2017 JUL 31 P 12: 57

RECEIVED  
BLM AZ STATE OFFICE

No.	Claim Name	Document No.	BLM Serial No.	Section	Township	Range	Loc. Date
139	AGN#35	2008-02555	AMC392122	29	4N	20W	3/7/2008
140	AGN#36	2008-02556	AMC392123	29	4N	20W	3/7/2008
141	AGN#37	2008-02557	AMC392124	29/30	4N	20W	3/7/2008
142	AGN#38	2008-02558	AMC392125	30	4N	20W	3/7/2008
143	AGN#39	2008-02559	AMC392126	30	4N	20W	3/7/2008
144	AGN#40	2008-02560	AMC392127	30	4N	20W	3/7/2008
145	AGN#41	2008-02561	AMC392128	30	4N	20W	3/7/2008
146	SP1	2009-01664	AMC396470	5/6 / 31/32	3N/4N	20W	4/20/2009
147	SP2	2009-01665	AMC396471	5/6 / 32	3N/4N	20W	4/20/2009
148	SP3	2009-01666	AMC396472	5	3N	20W	4/20/2009
149	SP4	2009-01667	AMC396473	5	3N	20W	4/20/2009
150	SP5	2009-01668	AMC396474	5	3N	20W	4/20/2009
151	SP6	2009-01669	AMC396475	5	3N	20W	4/20/2009
152	SP7	2009-01670	AMC396476	4/5	3N	20W	4/20/2009
153	SP8	2009-01671	AMC396477	5	3N	20W	4/20/2009
154	SP9	2009-01672	AMC396478	5	3N	20W	4/20/2009
155	SP10	2009-01673	AMC396479	4/5	3N	20W	4/20/2009
156	SP11	2009-01674	AMC396480	4	3N	20W	4/20/2009
157	SP12	2009-01675	AMC396481	4	3N	20W	4/20/2009
158	SP13	2009-01676	AMC396482	4/8/9	3N	20W	4/20/2009
159	SP14	2009-01677	AMC396483	4/9	3N	20W	4/20/2009
160	SP15	2009-01678	AMC396484	4/9	3N	20W	4/20/2009
161	SP16	2009-01679	AMC396485	4/9	3N	20W	4/20/2009
162	SP17	2009-01680	AMC396486	4/9	3N	20W	4/20/2009
163	SP18	2009-01681	AMC396487	4/9	3N	20W	4/20/2009
164	SP19	2009-01682	AMC396488	4/9	3N	20W	4/20/2009
165	SP20	2009-01683	AMC396489	4/9	3N	20W	4/20/2009
166	SP21	2009-01684	AMC396490	3/4/9/10	3N	20W	4/20/2009
167	SP22	2009-01685	AMC396491	3/10	3N	20W	4/20/2009
168	SP23	2009-01686	AMC396492	3/10	3N	20W	4/20/2009
169	SP24	2009-01687	AMC396493	3/10	3N	20W	4/20/2009
170	SP25	2009-01688	AMC396494	3/10	3N	20W	4/20/2009
171	SP26	2009-01689	AMC396495	3/10	3N	20W	4/20/2009
172	SP27	2009-01690	AMC396496	3/10	3N	20W	4/20/2009
173	SP28	2009-01691	AMC396497	3/10	3N	20W	4/20/2009
174	SP29	2009-01692	AMC396498	3/10	3N	20W	4/20/2009
175	SP30	2009-01693	AMC396499	3	3N	20W	4/20/2009
176	SP31	2009-01694	AMC396500	3	3N	20W	4/20/2009
177	SP32	2009-01695	AMC396501	3	3N	20W	4/20/2009
178	SP33	2009-01696	AMC396502	3	3N	20W	4/20/2009
179	SP34	2009-01697	AMC396503	3	3N	20W	4/20/2009
180	SP35	2009-01698	AMC396504	2/3	3N	20W	4/20/2009
181	SP36	2009-01699	AMC396505	2/3	3N	20W	4/20/2009

PHOENIX, ARIZONA

2011 JUL 31 P 12: 57

RECEIVED  
BLM AZ STATE OFFICE



No.	Claim Name	Document No.	BLM Serial No.	Section	Township	Range	Loc. Date
182	RR #1 (Amendment)	2011-01851 2011-04476	AMC407284	34	4 N	20 W	4/14/2011
183	RR #2 (Amendment)	2011-01852 2011-04477	AMC407285	34	4 N	20 W	4/14/2011
184	RR #3 (Amendment)	2011-01853 2011-04478	AMC407286	34	4 N	20 W	4/14/2011
185	RR #4 (Amendment)	2011-01854 2011-04479	AMC407287	34	4 N	20 W	4/14/2011
186	RR #11	2011-01861	AMC407294	34	4 N	20 W	4/14/2011
187	RR #12	2011-01862	AMC407295	34	4 N	20 W	4/14/2011
188	RR #13	2011-01863	AMC407296	34	4 N	20 W	4/14/2011
189	RR #14	2011-01864	AMC407297	34	4 N	20 W	4/14/2011
190	RR #15	2011-01865	AMC407298	34	4 N	20 W	4/14/2011
191	RR #16	2011-01866	AMC407299	35	4 N	20 W	4/14/2011
192	RR #17	2011-01867	AMC407300	35	4 N	20 W	4/14/2011
193	RR #18	2011-01868	AMC407301	35	4 N	20 W	4/14/2011
194	RR #19	2011-01869	AMC407302	35	4 N	20 W	4/14/2011
195	RR #23	2011-01873	AMC407306	34	4 N	20 W	4/14/2011
196	RR #24	2011-01874	AMC407307	34	4 N	20 W	4/14/2011
197	RR #25	2011-01875	AMC407308	34	4 N	20 W	4/14/2011
198	RR #26	2011-01876	AMC407309	34	4 N	20 W	4/14/2011
199	RR #27	2011-01877	AMC407310	3	3 N	20 W	4/13/2011
200	RR #28	2011-01878	AMC407311	3	3 N	20 W	4/13/2011
201	RR #29	2011-01879	AMC407312	2	3 N	20 W	4/13/2011
202	RR #30	2011-01880	AMC407313	2	3 N	20 W	4/13/2011
203	RR #31	2011-01881	AMC407314	2	3 N	20 W	4/13/2011
204	RR #38	2011-01888	AMC407321	2	3 N	20 W	4/11/2011
205	RR #39	2011-01889	AMC407322	2	3 N	20 W	4/11/2011
206	RR #40	2011-01890	AMC407323	2	3 N	20 W	4/11/2011
207	RR #41	2011-01891	AMC407324	2	3 N	20 W	4/11/2011
208	RR #54	2011-01904	AMC407337	2	3 N	20 W	4/11/2011
209	RR #55	2011-01905	AMC407338	2	3 N	20 W	4/11/2011
210	RR #56	2011-01906	AMC407339	2	3 N	20 W	4/11/2011
211	RR #57	2011-01907	AMC407340	2	3 N	20 W	4/11/2011
212	RR #70	2011-01920	AMC407353	10	3 N	20 W	4/6/2011
213	RR #71	2011-01921	AMC407354	11	3 N	20 W	4/6/2011
214	RR #72	2011-01922	AMC407355	11	3 N	20 W	4/6/2011
215	RR #73	2011-01923	AMC407356	11	3 N	20 W	4/6/2011
216	RR # 110	2011-01956	AMC407391	5	3 N	20 W	4/9/2011
217	RR #111	2011-01955	AMC407392	5	3 N	20 W	4/9/2011
218	RR #112	2011-01954	AMC407393	5	3 N	20 W	4/9/2011
219	RR #113	2011-01953	AMC407394	5	3 N	20 W	4/9/2011

219 claims @ \$155/claim = \$33,945.00

RECEIVED  
BLM AZ STATE OFFICE  
2011 JUL 31 P 12: 57  
PHOENIX, ARIZONA

**United States Department of the Interior**  
**Bureau of Land Management**  
 DIV OF LANDS, MINRLS & ENERGY  
 ONE N CENTRAL AVE  
 PHOENIX, AZ 85004 -4427  
 Phone: 602-417-9200

Receipt

No: 3913891

<b>Transaction #:</b> 4023342	
<b>Date of Transaction:</b> 07/31/2017	
CUSTOMER:	
CROESUS GOLD USA CORP 71 ELMER AVE TORONTO, ON M4L 3R6 CA	

LINE #	QTY	DESCRIPTION	REMARKS	UNIT PRICE	TOTAL
1	1.00	LOCATABLE MINERALS / MINING CLAIMS- NOT NEW-UNADJUD, ONE AUTH NO. ONLY / MINING CLAIM MONEY RECEIVED CASES: AMC368411/\$33945.00	2018 MAINT (219)	- n/a -	33945.00
<b>TOTAL:</b>					<b>\$33,945.00</b>

PAYMENT INFORMATION			
1	AMOUNT:	33945.00	POSTMARKED: N/A
	TYPE:	CHECK	RECEIVED: 07/31/2017
	CHECK NO:	90972	
	NAME:	FENNEMORE CRAIG PC 2394 E CAMELBACK RD SUITE 600 PHOENIX AZ 85016 CA	

REMARKS
PAID BY FENNEMORE CRAIG IN TRUST FOR AND ON BENEFIT OF CROESUS GOLD USA CORP.

This receipt was generated by the automated BLM Collections and Billing System and is a paper representation of a portion of the official electronic record contained therein.

**WHEN RECORDED, RETURN TO:**

Marc A. Marra, Esq.  
Fennemore Craig, P.C.  
2394 East Camelback Road, Suite 600  
Phoenix, Arizona 85016-3429

368411  
371849  
375430  
381029  
391037  
392087  
396470  
407284

STATE OF ARIZONA    )  
                                  ) ss:  
County of Maricopa    )

**AFFIDAVIT OF ANNUAL CLAIM MAINTENANCE FEE PAYMENT AND  
NOTICE OF INTENT TO HOLD MINING CLAIMS**

The undersigned Affiant, being duly sworn, deposes and states that:

1. I am a citizen of the United States and am at least eighteen (18) years of age;
2. I reside in the City of Phoenix, Maricopa County, Arizona;
3. I am an authorized agent for **CROESUS GOLD USA CORP.**, an Arizona corporation (“*Claimant*”), whose address is 71 Elmer Avenue, Toronto, Ontario, Canada M4L 3R6;
4. Claimant owns and maintains certain unpatented lode mining claims, placer mining claims, mill sites, and/or tunnel sites situated in La Paz County, Arizona as more particularly described on Exhibit A, which is attached hereto and incorporated herein by this reference (the “*Claims*”);
5. Claimant is personally acquainted with the Claims;
6. Claimant intends to hold the Claims for the assessment year ending September 1, 2017;
7. Payment of the annual claim maintenance fee (“*Maintenance Fee*”) of \$155.00 for every lode mining claim, mill site, and tunnel site, and \$155.00 for every 20 acres or portion thereof contained in each placer mining claim, has been made as evidenced by the Bureau of Land Management receipt, a copy of which is attached hereto and incorporated herein by this reference; and

RECEIVED  
BLM AZ STATE OFFICE  
2016 AUG - 3 P 1:41  
PHOENIX, ARIZONA

8. Payment of the Maintenance Fee has been made in lieu of recording an affidavit of performance of annual assessment work for the purpose of complying with the laws, rules and regulations of the United States and/or Arizona relating to owning, holding and maintaining the Claims.


Affiant executes this Affidavit of Annual Claim Maintenance Fee Payment and Notice of Intent to Hold Mining Claims on this 3<sup>rd</sup> day of August, 2016.

Marc A. Marra, AGENT  
Marc A. Marra, authorized agent

The foregoing Affidavit of Annual Claim Maintenance Fee Payment and Notice of Intent to Hold Mining Claims dated the 3<sup>rd</sup> day of August, 2016, prepared for the benefit of Croesus Gold Corp., an Arizona corporation, consisting of a total of nine (9) pages, was sworn, subscribed and acknowledged before me this 3<sup>rd</sup> day of August, 2016, by Marc A. Marra, authorized agent of Croesus Gold Corp., an Arizona corporation, for and on behalf of the corporation.

IN WITNESS WHEREOF, I hereunto set my hand and official seal.

Melody Mae Tolliver  
Notary Public



RECEIVED  
BLM AZ STATE OFFICE  
2016 AUG - 3 P 1:41  
PHOENIX, ARIZONA

NO. OF CLAIMS 219  
AMOUNT \$33945  
RECEIPT NO. 3620630  
INIT. EM

\*\* BLM-ASO\*\*

**EXHIBIT A**  
**TO AFFIDAVIT OF ANNUAL CLAIM MAINTENANCE FEE PAYMENT AND**  
**NOTICE OF INTENT TO HOLD MINING CLAIMS**

Unpatented placer and lode mining claims situated in the Oro Fino (Middle Camp) Mining District, La Paz County, Arizona, the names of which, the serial numbers assigned by the Arizona State Office of the Bureau of Land Management, the dates of location, the document numbers of recording of the location notices and amendments thereof in the official records of La Paz County, and the locations on the ground in reference to the Public Land Survey System, are as follows:

No.	Claim Name	Document No.	BLM Serial No.	Section	Township	Range	Loc. Date
1	SABAKA #1	2005-07505	AMC368411 (Placer)	32/33	4N	20W	11/11/2005
2	M-1 (Amendment)	2006-01166 2008-02928	AMC371849	4	3N	20W	2/18/2006
3	M-2	2006-01167	AMC371850	4	3N	20W	2/18/2006
4	M-3	2006-01168	AMC371851	4	3N	20W	2/18/2006
5	M-4	2006-01169	AMC371852	4	3N	20W	2/18/2006
6	M-5	2006-01170	AMC371853	4	3N	20W	2/18/2006
7	M-6	2006-01171	AMC371854	4	3N	20W	2/18/2006
8	M-7	2006-01172	AMC371855	3/4	3N	20W	2/18/2006
9	M-8	2006-01173	AMC371856	3	3N	20W	2/18/2006
10	M-9	2006-01174	AMC371857	3	3N	20W	2/18/2006
11	M-10	2006-01175	AMC371858	3/4	3N	20W	2/18/2006
12	M-11	2006-01176	AMC371859	4	3N	20W	2/18/2006
13	M-12	2006-01177	AMC371860	4	3N	20W	2/18/2006
14	M-13	2006-01178	AMC371861	4	3N	20W	2/18/2006
15	M-14	2006-01179	AMC371862	4	3N	20W	2/18/2006
16	M-15	2006-01180	AMC371863	4	3N	20W	2/18/2006
17	M-16	2006-01181	AMC371864	4	3N	20W	2/18/2006
18	M-17	2006-01182	AMC371865	34	4N	20W	2/18/2006
19	M-18	2006-01183	AMC371866	33/34	4N	20W	2/18/2006
20	M-19	2006-01184	AMC371867	33	4N	20W	2/18/2006
21	M-20	2006-01185	AMC371868	33	4N	20W	2/18/2006
22	M-21	2006-01186	AMC371869	33	4N	20W	2/18/2006
23	M-22	2006-01187	AMC371870	33	4N	20W	2/18/2006
24	M-23	2006-01188	AMC371871	33	4N	20W	2/18/2006
25	M-24	2006-01189	AMC371872	33	4N	20W	2/18/2006
26	M-25	2006-01190	AMC371873	33	4N	20W	2/18/2006
27	M-26	2006-01191	AMC371874	33	4N	20W	2/18/2006
28	M-27	2006-01192	AMC371875	33/4	4N/3N	20W	2/18/2006
29	M-28	2006-01193	AMC371876	33/4	4N/3N	20W	2/18/2006
30	M-29	2006-01194	AMC371877	4	3N	20W	2/18/2006

PHOENIX, ARIZONA

2016 AUG - 3 P 1:41

RECEIVED  
BLM AZ STATE OFFICE

No.	Claim Name	Document No.	BLM Serial No.	Section	Township	Range	Loc. Date
31	M-30	2006-01195	AMC371878	4	3N	20W	2/18/2006
32	P #1	2006-07073	AMC375430	33/4	4N/3N	20W	9/1/2006
33	P #2	2006-07074	AMC375431	33/4	4N/3N	20W	9/1/2006
34	P #3	2006-07075	AMC375432	33/4	4N/3N	20W	9/1/2006
35	P #4	2006-07076	AMC375433	33/4	4N/3N	20W	9/1/2006
36	P #5	2006-07077	AMC375434	33/4	4N/3N	20W	9/1/2006
37	P #6	2006-07078	AMC375435	33/4	4N/3N	20W	9/1/2006
38	P #7	2006-07079	AMC375436	33/34 / 3/4	4N/3N	20W	9/1/2006
39	P #8	2006-07080	AMC375437	34/3	4N/3N	20W	9/1/2006
40	M-31	2007-01370	AMC381029	34	4N	20W	12/19/2006
41	M-32	2007-01371	AMC381030	33/34	4N	20W	12/19/2006
42	M-33	2007-01372	AMC381031	33	4N	20W	12/19/2006
43	M-34	2007-01373	AMC381032	33	4N	20W	12/19/2006
44	M-35	2007-01374	AMC381033	33	4N	20W	12/19/2006
45	M-36	2007-01375	AMC381034	33	4N	20W	12/19/2006
46	M-37	2007-01376	AMC381035	33	4N	20W	12/19/2006
47	M-38	2007-01377	AMC381036	33	4N	20W	12/19/2006
48	M-39	2007-01378	AMC381037	33	4N	20W	12/19/2006
49	M-40	2007-01380	AMC381038	33	4N	20W	12/19/2006
50	M-41	2007-01381	AMC381039	32/33	4N	20W	12/19/2006
51	M-42	2007-01382	AMC381040	32	4N	20W	12/19/2006
52	M-43	2007-01383	AMC381041	32	4N	20W	12/19/2006
53	M-44	2007-01384	AMC381042	32	4N	20W	12/19/2006
54	M-45	2007-01385	AMC381043	32	4N	20W	12/19/2006
55	M-46	2007-01386	AMC381044	32	4N	20W	12/19/2006
56	M-47	2007-01387	AMC381045	32	4N	20W	12/19/2006
57	M-48	2007-01388	AMC381046	32	4N	20W	12/19/2006
58	M-49	2007-01389	AMC381047	32	4N	20W	12/19/2006
59	M-50	2007-01390	AMC381048	32	4N	20W	12/19/2006
60	M-51	2007-01391	AMC381049	32	4N	20W	12/19/2006
61	M-52	2007-01392	AMC381050	32	4N	20W	12/19/2006
62	M-53	2007-01393	AMC381051	32	4N	20W	12/19/2006
63	M-54	2007-01394	AMC381052	32	4N	20W	12/19/2006
64	M-55	2007-01395	AMC381053	32	4N	20W	12/19/2006
65	M-56	2007-01396	AMC381054	32/33	4N	20W	12/19/2006
66	M-57	2007-01397	AMC381055	32/33 / 4/5	4N/3N	20W	12/19/2006
67	M-58	2007-01398	AMC381056	32/5	4N/3N	20W	12/19/2006
68	M-59	2007-01399	AMC381057	32/5	4N/3N	20W	12/19/2006
69	M-60	2007-01400	AMC381058	32/5	4N/3N	20W	12/19/2006
70	M-61	2007-01401	AMC381059	32/5	4N/3N	20W	12/19/2006
71	M-62	2007-01402	AMC381060	32/5	4N/3N	20W	12/19/2006
72	M-63	2007-01403	AMC381061	32/5	4N/3N	20W	12/19/2006
73	M-64	2007-01404	AMC381062	32/5	4N/3N	20W	12/19/2006
74	M-75	2007-01405	AMC381063	32	4N	20W	12/19/2006

PHOENIX, ARIZONA

2016 AUG - 3 P 1:40

RECEIVED  
BLM AZ STATE OFFICE

No.	Claim Name	Document No.	BLM Serial No.	Section	Township	Range	Loc. Date
75	M-76	2007-01406	AMC381064	31/32	4N	20W	12/19/2006
76	M-77	2007-01407	AMC381065	31	4N	20W	12/19/2006
77	M-78	2007-01408	AMC381066	31	4N	20W	12/19/2006
78	M-79	2007-01409	AMC381067	31	4N	20W	12/19/2006
79	M-80	2007-01410	AMC381068	31	4N	20W	12/19/2006
80	M-81	2007-01411	AMC381069	31	4N	20W	12/19/2006
81	M-82	2007-01412	AMC381070	31	4N	20W	12/19/2006
82	M-83	2007-01413	AMC381071	31	4N	20W	12/19/2006
83	M-84	2007-01414	AMC381072	31	4N	20W	12/19/2006
84	M-85	2007-01415	AMC381073	31/32	4N	20W	12/19/2006
85	M-92	2007-01422	AMC381080	32	4N	20W	12/19/2006
86	M-93	2007-01423	AMC381081	32	4N	20W	12/19/2006
87	M-94	2007-01424	AMC381082	32	4N	20W	12/19/2006
88	M-95	2007-01425	AMC381083	32	4N	20W	12/19/2006
89	M-96	2007-01426	AMC381084	32/31	4N	20W	12/19/2006
90	M-97	2007-01427	AMC381085	31	4N	20W	12/19/2006
91	M-98	2007-01428	AMC381086	31	4N	20W	12/19/2006
92	M-99	2007-01429	AMC381087	31	4N	20W	12/19/2006
93	M-100	2007-01430	AMC381088	31	4N	20W	12/19/2006
94	M-101 (Amendment)	2008-01166 2008-02926	AMC391037	34	4N	20W	2/1/2008
95	M-102 (Amendment)	2008-01167 2008-02926	AMC391038	34	4N	20W	2/1/2008
96	M-103 (Amendment)	2008-01168 2008-02926	AMC391039	34/3	4N/3N	20W	2/1/2008
97	M-104 (Amendment)	2008-01169 2008-02926	AMC391040	3	3N	20W	2/1/2008
98	M-105 (Amendment)	2008-01170 2008-02926	AMC391041	3	3N	20W	2/1/2008
99	M-106 (Amendment)	2008-01171 2008-02926	AMC391042	3	3N	20W	2/1/2008
100	M-107 (Amendment)	2008-01172 2008-02926	AMC391043	3	3N	20W	2/1/2008
101	M-108 (Amendment)	2008-01173 2008-02926	AMC391044	3	3N	20W	2/1/2008
102	M-109 (Amendment)	2008-01174 2008-02926	AMC391045	3	3N	20W	2/1/2008
103	M-110 (Amendment)	2008-01175 2008-02926	AMC391046	3	3N	20W	2/1/2008
104	M-86 A	2008-02520	AMC392087	32	4N	20W	5/10/2008
105	AGN#1 (Amendment)	2008-02521 2009-01646	AMC392088	30/31	4N	20W	3/7/2008
106	AGN#2 (Amendment)	2008-02522 2009-01647	AMC392089	30/31	4N	20W	3/7/2008

PHOENIX, ARIZONA

2016 AUG - 3 P 1:40

RECEIVED  
BLM AZ STATE OFFICE

No.	Claim Name	Document No.	BLM Serial No.	Section	Township	Range	Loc. Date
107	AGN#3 (Amendment)	2008-02523 2009-01648	AMC392090	30/31	4N	20W	3/7/2008
108	AGN#4 (Amendment)	2008-02524 2009-01649	AMC392091	30/31	4N	20W	3/7/2008
109	AGN#5	2008-02525	AMC392092	29/30/31/32	4N	20W	3/7/2008
110	AGN#6	2008-02526	AMC392093	29/32	4N	20W	3/7/2008
111	AGN#7	2008-02527	AMC392094	29/32	4N	20W	3/7/2008
112	AGN#8	2008-02528	AMC392095	29/32	4N	20W	3/7/2008
113	AGN#9	2008-02529	AMC392096	32	4N	20W	3/7/2008
114	AGN#10	2008-02530	AMC392097	32	4N	20W	3/7/2008
115	AGN#11	2008-02531	AMC392098	29/32	4N	20W	3/7/2008
116	AGN#12	2008-02532	AMC392099	29/32	4N	20W	3/7/2008
117	AGN#13	2008-02533	AMC392100	32	4N	20W	3/7/2008
118	AGN#14	2008-02534	AMC392101	32	4N	20W	3/7/2008
119	AGN#15	2008-02535	AMC392102	29/32	4N	20W	3/7/2008
120	AGN#16 (Amendment)	2008-02536 2009-01650	AMC392103	29/32	4N	20W	3/7/2008
121	AGN#17 (Amendment)	2008-02537 2009-01651	AMC392104	32	4N	20W	3/7/2008
122	AGN#18 (Amendment)	2008-02538 2009-01652	AMC392105	32	4N	20W	3/7/2008
123	AGN#19 (Amendment)	2008-02539 2009-01653	AMC392106	29/32	4N	20W	3/7/2008
124	AGN#20 (Amendment)	2008-02540 2009-01654	AMC392107	29/30/31/32	4N	20W	3/7/2008
125	AGN#21 (Amendment)	2008-02541 2009-01655	AMC392108	32/33	4N	20W	3/7/2008
126	AGN#22 (Amendment)	2008-02542 2009-01656	AMC392109	33	4N	20W	3/7/2008
127	AGN#23 (Amendment)	2008-02543 2009-01657	AMC392110	28/33	4N	20W	3/7/2008
128	AGN#24 (Amendment)	2008-02544 2009-01658	AMC392111	28/33	4N	20W	3/7/2008
129	AGN#25 (Amendment)	2008-02545 2009-01659	AMC392112	33	4N	20W	3/7/2008
130	AGN#26	2008-02546	AMC392113	28	4N	20W	3/7/2008
131	AGN#27	2008-02547	AMC392114	28	4N	20W	3/7/2008
132	AGN#28	2008-02548	AMC392115	28/29	4N	20W	3/7/2008
133	AGN#29	2008-02549	AMC392116	28	4N	20W	3/7/2008
134	AGN#30	2008-02550	AMC392117	30	4N	20W	3/7/2008
135	AGN#31	2008-02551	AMC392118	29	4N	20W	3/7/2008
136	AGN#32	2008-02552	AMC392119	29	4N	20W	3/7/2008
137	AGN#33	2008-02553	AMC392120	29	4N	20W	3/7/2008
138	AGN#34	2008-02554	AMC392121	29	4N	20W	3/7/2008

PHOENIX, ARIZONA

2016 AUG - 3 P 1:40

RECEIVED  
BLM AZ STATE OFFICE



No.	Claim Name	Document No.	BLM Serial No.	Section	Township	Range	Loc. Date
139	AGN#35	2008-02555	AMC392122	29	4N	20W	3/7/2008
140	AGN#36	2008-02556	AMC392123	29	4N	20W	3/7/2008
141	AGN#37	2008-02557	AMC392124	29/30	4N	20W	3/7/2008
142	AGN#38	2008-02558	AMC392125	30	4N	20W	3/7/2008
143	AGN#39	2008-02559	AMC392126	30	4N	20W	3/7/2008
144	AGN#40	2008-02560	AMC392127	30	4N	20W	3/7/2008
145	AGN#41	2008-02561	AMC392128	30	4N	20W	3/7/2008
146	SP1	2009-01664	AMC396470	5/6 / 31/32	3N/4N	20W	4/20/2009
147	SP2	2009-01665	AMC396471	5/6 / 32	3N/4N	20W	4/20/2009
148	SP3	2009-01666	AMC396472	5	3N	20W	4/20/2009
149	SP4	2009-01667	AMC396473	5	3N	20W	4/20/2009
150	SP5	2009-01668	AMC396474	5	3N	20W	4/20/2009
151	SP6	2009-01669	AMC396475	5	3N	20W	4/20/2009
152	SP7	2009-01670	AMC396476	4/5	3N	20W	4/20/2009
153	SP8	2009-01671	AMC396477	5	3N	20W	4/20/2009
154	SP9	2009-01672	AMC396478	5	3N	20W	4/20/2009
155	SP10	2009-01673	AMC396479	4/5	3N	20W	4/20/2009
156	SP11	2009-01674	AMC396480	4	3N	20W	4/20/2009
157	SP12	2009-01675	AMC396481	4	3N	20W	4/20/2009
158	SP13	2009-01676	AMC396482	4/8/9	3N	20W	4/20/2009
159	SP14	2009-01677	AMC396483	4/9	3N	20W	4/20/2009
160	SP15	2009-01678	AMC396484	4/9	3N	20W	4/20/2009
161	SP16	2009-01679	AMC396485	4/9	3N	20W	4/20/2009
162	SP17	2009-01680	AMC396486	4/9	3N	20W	4/20/2009
163	SP18	2009-01681	AMC396487	4/9	3N	20W	4/20/2009
164	SP19	2009-01682	AMC396488	4/9	3N	20W	4/20/2009
165	SP20	2009-01683	AMC396489	4/9	3N	20W	4/20/2009
166	SP21	2009-01684	AMC396490	3/4/9/10	3N	20W	4/20/2009
167	SP22	2009-01685	AMC396491	3/10	3N	20W	4/20/2009
168	SP23	2009-01686	AMC396492	3/10	3N	20W	4/20/2009
169	SP24	2009-01687	AMC396493	3/10	3N	20W	4/20/2009
170	SP25	2009-01688	AMC396494	3/10	3N	20W	4/20/2009
171	SP26	2009-01689	AMC396495	3/10	3N	20W	4/20/2009
172	SP27	2009-01690	AMC396496	3/10	3N	20W	4/20/2009
173	SP28	2009-01691	AMC396497	3/10	3N	20W	4/20/2009
174	SP29	2009-01692	AMC396498	3/10	3N	20W	4/20/2009
175	SP30	2009-01693	AMC396499	3	3N	20W	4/20/2009
176	SP31	2009-01694	AMC396500	3	3N	20W	4/20/2009
177	SP32	2009-01695	AMC396501	3	3N	20W	4/20/2009
178	SP33	2009-01696	AMC396502	3	3N	20W	4/20/2009
179	SP34	2009-01697	AMC396503	3	3N	20W	4/20/2009
180	SP35	2009-01698	AMC396504	2/3	3N	20W	4/20/2009
181	SP36	2009-01699	AMC396505	2/3	3N	20W	4/20/2009

PHOENIX, ARIZONA

2016 AUG - 3 P 1:40

RECEIVED  
BLM AZ STATE OFFICE

No.	Claim Name	Document No.	BLM Serial No.	Section	Township	Range	Loc. Date
182	RR #1 (Amendment)	2011-01851 2011-04476	AMC407284	34	4 N	20 W	4/14/2011
183	RR #2 (Amendment)	2011-01852 2011-04477	AMC407285	34	4 N	20 W	4/14/2011
184	RR #3 (Amendment)	2011-01853 2011-04478	AMC407286	34	4 N	20 W	4/14/2011
185	RR #4 (Amendment)	2011-01854 2011-04479	AMC407287	34	4 N	20 W	4/14/2011
186	RR #11	2011-01861	AMC407294	34	4 N	20 W	4/14/2011
187	RR #12	2011-01862	AMC407295	34	4 N	20 W	4/14/2011
188	RR #13	2011-01863	AMC407296	34	4 N	20 W	4/14/2011
189	RR #14	2011-01864	AMC407297	34	4 N	20 W	4/14/2011
190	RR #15	2011-01865	AMC407298	34	4 N	20 W	4/14/2011
191	RR #16	2011-01866	AMC407299	35	4 N	20 W	4/14/2011
192	RR #17	2011-01867	AMC407300	35	4 N	20 W	4/14/2011
193	RR #18	2011-01868	AMC407301	35	4 N	20 W	4/14/2011
194	RR #19	2011-01869	AMC407302	35	4 N	20 W	4/14/2011
195	RR #23	2011-01873	AMC407306	34	4 N	20 W	4/14/2011
196	RR #24	2011-01874	AMC407307	34	4 N	20 W	4/14/2011
197	RR #25	2011-01875	AMC407308	34	4 N	20 W	4/14/2011
198	RR #26	2011-01876	AMC407309	34	4 N	20 W	4/14/2011
199	RR #27	2011-01877	AMC407310	3	3 N	20 W	4/13/2011
200	RR #28	2011-01878	AMC407311	3	3 N	20 W	4/13/2011
201	RR #29	2011-01879	AMC407312	2	3 N	20 W	4/13/2011
202	RR #30	2011-01880	AMC407313	2	3 N	20 W	4/13/2011
203	RR #31	2011-01881	AMC407314	2	3 N	20 W	4/13/2011
204	RR #38	2011-01888	AMC407321	2	3 N	20 W	4/11/2011
205	RR #39	2011-01889	AMC407322	2	3 N	20 W	4/11/2011
206	RR #40	2011-01890	AMC407323	2	3 N	20 W	4/11/2011
207	RR #41	2011-01891	AMC407324	2	3 N	20 W	4/11/2011
208	RR #54	2011-01904	AMC407337	2	3 N	20 W	4/11/2011
209	RR #55	2011-01905	AMC407338	2	3 N	20 W	4/11/2011
210	RR #56	2011-01906	AMC407339	2	3 N	20 W	4/11/2011
211	RR #57	2011-01907	AMC407340	2	3 N	20 W	4/11/2011
212	RR #70	2011-01920	AMC407353	10	3 N	20 W	4/6/2011
213	RR #71	2011-01921	AMC407354	11	3 N	20 W	4/6/2011
214	RR #72	2011-01922	AMC407355	11	3 N	20 W	4/6/2011
215	RR #73	2011-01923	AMC407356	11	3 N	20 W	4/6/2011
216	RR # 110	2011-01956	AMC407391	5	3 N	20 W	4/9/2011
217	RR #111	2011-01955	AMC407392	5	3 N	20 W	4/9/2011
218	RR #112	2011-01954	AMC407393	5	3 N	20 W	4/9/2011
219	RR #113	2011-01953	AMC407394	5	3 N	20 W	4/9/2011

219 claims @ \$155/claim = \$33,945.00

PHOENIX, ARIZONA  
2016 AUG - 3 P 1:40  
RECEIVED  
BLM AZ STATE OFFICE

**United States Department of the Interior**  
**Bureau of Land Management**  
 DIV OF LANDS, MINRLS & ENERGY  
 ONE N CENTRAL AVE  
 PHOENIX, AZ 85004 -4427  
 Phone: 602-417-9200

Receipt

No: 3620630

<b>Transaction #:</b> 3724288	
<b>Date of Transaction:</b> 08/03/2016	
CUSTOMER:	
CROESUS GOLD USA CORP 71 ELMER AVE TORONTO, ON M4L 3R6 CA	

LINE #	QTY	DESCRIPTION	REMARKS	UNIT PRICE	TOTAL
1	1.00	LOCATABLE MINERALS / MINING CLAIMS- NOT NEW-UNADJUD, ONE AUTH NO. ONLY / MINING CLAIM MONEY RECEIVED <b>CASES: AMC368411/\$33945.00</b>	2017 MAINT (219)	- n/a -	33945.00
<b>TOTAL:</b>					<b>\$33,945.00</b>

PAYMENT INFORMATION			
1	AMOUNT:	33945.00	POSTMARKED: N/A
	TYPE:	CHECK	RECEIVED: 08/03/2016
	CHECK NO:	03169	
	NAME:	FENNEMORE CRAIG PC 2394 E CAMELBACK RD STE 600 PHOENIX AZ 85016 CA	

REMARKS
PAID BY FENNEMORE CRAIG IN TRUST AND FOR THE BENEFIT OF CROESUS GOLD CORP

This receipt was generated by the automated BLM Collections and Billing System and is a paper representation of a portion of the official electronic record contained therein.



# FENNEMORE CRAIG, P.C.

2394 East Camelback Road, Suite 600  
Phoenix, Arizona 85016-3429  
(602) 916-5000

**Marc A. Marra**  
Direct Phone: (602) 916-5450  
Direct Fax: (602) 916-5650  
mmarra@fclaw.com

368411

371849

375430

381029

391037

392087

396470

407284

#### Law Offices

Denver (303) 291-3200  
Las Vegas (702) 692-8000  
Nogales (520) 281-3480  
Phoenix (602) 916-5000  
Reno (775) 788-2200  
Tucson (520) 879-6800

July 6, 2016

## VIA HAND DELIVERY

Bureau of Land Management  
Arizona State Office  
One North Central Avenue, Suite 800  
Phoenix, Arizona 85004-4427

Re: Notice of Transfer of Unpatented Mining Claims

Dear Sir or Madam:

We represent an affiliate of Croesus Gold USA Corp. ("Croesus") in certain legal matters. Croesus recently acquired a 100% interest in various unpatented mining claims as described and detailed below. On behalf of Croesus, and in accordance with 43 C.F.R. Pt 3833, Subpt. C, please accept this letter as notice of transfer of these unpatented mining claims.

Attached hereto at Tab A is a copy of the Quitclaim Deed by which RRI Exploration Inc. granted title to unpatented mining claims to Croesus on June 16, 2016, recorded on June 22, 2016 as Document No. 2016-02358 in the Official Records of La Paz County, Arizona (concerning 219 unpatented mining claims as follows: SABAKA #1, AMC368411; M-1 through M-30, AMC371849 through AMC371878; P#1 through P#8, AMC375430 through AMC375437; M-31 through M-64, AMC381029 through AMC381062; M-75 through M-85, AMC381063 through AMC381073; M-92 through M-100, AMC381080 through AMC381088; M-101 through M-110, AMC391037 through AMC391046; M-86 A, AMC392087; AGN#1 through AGN#41, AMC392088 through AMC392128; SP1 through SP36, AMC396470 through AMC396505; RR #1 through RR #4, AMC407284 through AMC407287; RR #11 through RR #19, AMC407294 through AMC407302; RR #23 through RR #31, AMC407306 through AMC407314; RR #38 through RR #41, AMC407321 through AMC407324; RR #54 through RR #57, AMC407337 through AMC407340; RR #70 through RR #73, AMC407353 through AMC407356; and RR #110 through RR #113, AMC407391 through AMC407394).



PHOENIX, ARIZONA

2016 JUL - 6 - 9:17

RECEIVED  
BLM AZ STATE OFFICE

# FENNEMORE CRAIG, P.C.

Bureau of Land Management

July 6, 2016

Page 2

The appropriate contact and address for Solidus relative to any actions taken on these unpatented mining claims is as follows:

Croesus Gold USA Corp.  
71 Elmer Avenue  
Toronto, Ontario M4L 3R6  
Canada

Also attached hereto is a check for the required nonrefundable transfer fee in the amount of \$2,190.00 (i.e., transfer of 219 claims @ \$10/claim).

Please do not hesitate to contact me directly by telephone at 602-916-5450 or by email at [mmarra@fclaw.com](mailto:mmarra@fclaw.com) if you have any questions.

Sincerely,

FENNEMORE CRAIG, P.C.



Marc A. Marra

Attachments

11759771

RECEIVED  
BLM AZ STATE OFFICE  
2016 JUL -6 A 9:17  
TUCSON, ARIZONA

# Tab A

RECEIVED  
BLM AZ STATE OFFICE

2018 JUL -6 A 9:16

PHOENIX, ARIZONA

NO. OF CLAIMS 219  
AMOUNT 2190.00  
RECEIPT NO. 3599835  
INIT. EL

\*\* BLM-ASO\*\*

When recorded, return to:

Fennemore Craig, P.C.  
2394 East Camelback Road, Suite 600  
Phoenix, AZ 85016-3429  
Attn: Sarah A. Strunk, Esq.

RECEIVED  
DLM AZ STATE OFFICE  
2016 JUL - 6 A 9:16  
PHOENIX, ARIZONA


Exempt pursuant to A.R.S. § 11-1134.A.6

**QUITCLAIM DEED**

FOR TEN DOLLARS (\$10.00) and other good and valuable consideration, the receipt and sufficiency of which is hereby acknowledged, **RRI EXPLORATION INC.**, a Nevada corporation ("Grantor"), hereby remises, releases, conveys and quitclaims to **CROESUS GOLD USA CORP.**, an Arizona corporation ("Grantee"), all of its right, title and interest in and to those certain unpatented placer and lode mining claims situated in La Paz County, Arizona, together with all tenements, hereditaments and appurtenances, including any and all water rights, belonging or otherwise pertaining thereto (the "Property"), as more particularly described on Exhibit A attached hereto and incorporated herein by this reference.

DATED this 16 day of June, 2016.


**RRI EXPLORATION INC.,**  
a Nevada corporation

By:   
Name: John-Mark Staude  
Title: President

PROVINCE  
~~STATE OF~~ BRITISH COLUMBIA )  
County of VANCOUVER )

ss.

The foregoing Quitclaim Deed was executed before me on this 16 day of June, 2016 by JOHN-MARK STAUDE, the PRESIDENT of RRI EXPLORATION INC., a Nevada corporation, for and on behalf of the corporation.

  
Notary Public

My commission expires:  
UNLIMITED

**CLIVE V. FORTH**  
Barrister & Solicitor  
700 - 595 Howe Street  
Vancouver, BC V6C 2T5  
Telephone: (604) 605-5444

**EXHIBIT A**  
**Property**

The following unpatented placer and lode mining claims situated in the Oro Fino (Middle Camp) Mining District, La Paz County, Arizona, the names of which, the serial numbers assigned by the Arizona State Office of the Bureau of Land Management, the dates of location, the document numbers of recording of the location notices and amendments thereof in the official records of La Paz County, and the locations on the ground in reference to the Public Land Survey System, are as follows:

No.	Claim Name	Document No.	BLM Serial No.	Section	Township	Range	Loc. Date
1	SABAKA #1	2005-07505	AMC368411 (Placer)	32/33	4N	20W	11/11/2005
2	M-1 (Amendment)	2006-01166 2008-02928	AMC371849	4	3N	20W	2/18/2006
3	M-2	2006-01167	AMC371850	4	3N	20W	2/18/2006
4	M-3	2006-01168	AMC371851	4	3N	20W	2/18/2006
5	M-4	2006-01169	AMC371852	4	3N	20W	2/18/2006
6	M-5	2006-01170	AMC371853	4	3N	20W	2/18/2006
7	M-6	2006-01171	AMC371854	4	3N	20W	2/18/2006
8	M-7	2006-01172	AMC371855	3/4	3N	20W	2/18/2006
9	M-8	2006-01173	AMC371856	3	3N	20W	2/18/2006
10	M-9	2006-01174	AMC371857	3	3N	20W	2/18/2006
11	M-10	2006-01175	AMC371858	3/4	3N	20W	2/18/2006
12	M-11	2006-01176	AMC371859	4	3N	20W	2/18/2006
13	M-12	2006-01177	AMC371860	4	3N	20W	2/18/2006
14	M-13	2006-01178	AMC371861	4	3N	20W	2/18/2006
15	M-14	2006-01179	AMC371862	4	3N	20W	2/18/2006
16	M-15	2006-01180	AMC371863	4	3N	20W	2/18/2006
17	M-16	2006-01181	AMC371864	4	3N	20W	2/18/2006
18	M-17	2006-01182	AMC371865	34	4N	20W	2/18/2006
19	M-18	2006-01183	AMC371866	33/34	4N	20W	2/18/2006
20	M-19	2006-01184	AMC371867	33	4N	20W	2/18/2006
21	M-20	2006-01185	AMC371868	33	4N	20W	2/18/2006
22	M-21	2006-01186	AMC371869	33	4N	20W	2/18/2006
23	M-22	2006-01187	AMC371870	33	4N	20W	2/18/2006
24	M-23	2006-01188	AMC371871	33	4N	20W	2/18/2006
25	M-24	2006-01189	AMC371872	33	4N	20W	2/18/2006
26	M-25	2006-01190	AMC371873	33	4N	20W	2/18/2006
27	M-26	2006-01191	AMC371874	33	4N	20W	2/18/2006
28	M-27	2006-01192	AMC371875	33/4	4N/3N	20W	2/18/2006
29	M-28	2006-01193	AMC371876	33/4	4N/3N	20W	2/18/2006
30	M-29	2006-01194	AMC371877	4	3N	20W	2/18/2006
31	M-30	2006-01195	AMC371878	4	3N	20W	2/18/2006
32	P #1	2006-07073	AMC375430	33/4	4N/3N	20W	9/1/2006
33	P #2	2006-07074	AMC375431	33/4	4N/3N	20W	9/1/2006
34	P #3	2006-07075	AMC375432	33/4	4N/3N	20W	9/1/2006
35	P #4	2006-07076	AMC375433	33/4	4N/3N	20W	9/1/2006
36	P #5	2006-07077	AMC375434	33/4	4N/3N	20W	9/1/2006
37	P #6	2006-07078	AMC375435	33/4	4N/3N	20W	9/1/2006
38	P #7	2006-07079	AMC375436	33/34 / 3/4	4N/3N	20W	9/1/2006
39	P #8	2006-07080	AMC375437	34/3	4N/3N	20W	9/1/2006



No.	Claim Name	Document No.	BLM Serial No.	Section	Township	Range	Loc. Date
40	M-31	2007-01370	AMC381029	34	4N	20W	12/19/2006
41	M-32	2007-01371	AMC381030	33/34	4N	20W	12/19/2006
42	M-33	2007-01372	AMC381031	33	4N	20W	12/19/2006
43	M-34	2007-01373	AMC381032	33	4N	20W	12/19/2006
44	M-35	2007-01374	AMC381033	33	4N	20W	12/19/2006
45	M-36	2007-01375	AMC381034	33	4N	20W	12/19/2006
46	M-37	2007-01376	AMC381035	33	4N	20W	12/19/2006
47	M-38	2007-01377	AMC381036	33	4N	20W	12/19/2006
48	M-39	2007-01378	AMC381037	33	4N	20W	12/19/2006
49	M-40	2007-01380	AMC381038	33	4N	20W	12/19/2006
50	M-41	2007-01381	AMC381039	32/33	4N	20W	12/19/2006
51	M-42	2007-01382	AMC381040	32	4N	20W	12/19/2006
52	M-43	2007-01383	AMC381041	32	4N	20W	12/19/2006
53	M-44	2007-01384	AMC381042	32	4N	20W	12/19/2006
54	M-45	2007-01385	AMC381043	32	4N	20W	12/19/2006
55	M-46	2007-01386	AMC381044	32	4N	20W	12/19/2006
56	M-47	2007-01387	AMC381045	32	4N	20W	12/19/2006
57	M-48	2007-01388	AMC381046	32	4N	20W	12/19/2006
58	M-49	2007-01389	AMC381047	32	4N	20W	12/19/2006
59	M-50	2007-01390	AMC381048	32	4N	20W	12/19/2006
60	M-51	2007-01391	AMC381049	32	4N	20W	12/19/2006
61	M-52	2007-01392	AMC381050	32	4N	20W	12/19/2006
62	M-53	2007-01393	AMC381051	32	4N	20W	12/19/2006
63	M-54	2007-01394	AMC381052	32	4N	20W	12/19/2006
64	M-55	2007-01395	AMC381053	32	4N	20W	12/19/2006
65	M-56	2007-01396	AMC381054	32/33	4N	20W	12/19/2006
66	M-57	2007-01397	AMC381055	32/33 / 4/5	4N/3N	20W	12/19/2006
67	M-58	2007-01398	AMC381056	32/5	4N/3N	20W	12/19/2006
68	M-59	2007-01399	AMC381057	32/5	4N/3N	20W	12/19/2006
69	M-60	2007-01400	AMC381058	32/5	4N/3N	20W	12/19/2006
70	M-61	2007-01401	AMC381059	32/5	4N/3N	20W	12/19/2006
71	M-62	2007-01402	AMC381060	32/5	4N/3N	20W	12/19/2006
72	M-63	2007-01403	AMC381061	32/5	4N/3N	20W	12/19/2006
73	M-64	2007-01404	AMC381062	32/5	4N/3N	20W	12/19/2006
74	M-75	2007-01405	AMC381063	32	4N	20W	12/19/2006
75	M-76	2007-01406	AMC381064	31/32	4N	20W	12/19/2006
76	M-77	2007-01407	AMC381065	31	4N	20W	12/19/2006
77	M-78	2007-01408	AMC381066	31	4N	20W	12/19/2006
78	M-79	2007-01409	AMC381067	31	4N	20W	12/19/2006
79	M-80	2007-01410	AMC381068	31	4N	20W	12/19/2006
80	M-81	2007-01411	AMC381069	31	4N	20W	12/19/2006
81	M-82	2007-01412	AMC381070	31	4N	20W	12/19/2006
82	M-83	2007-01413	AMC381071	31	4N	20W	12/19/2006
83	M-84	2007-01414	AMC381072	31	4N	20W	12/19/2006
84	M-85	2007-01415	AMC381073	31/32	4N	20W	12/19/2006
85	M-92	2007-01422	AMC381080	32	4N	20W	12/19/2006
86	M-93	2007-01423	AMC381081	32	4N	20W	12/19/2006
87	M-94	2007-01424	AMC381082	32	4N	20W	12/19/2006
88	M-95	2007-01425	AMC381083	32	4N	20W	12/19/2006
89	M-96	2007-01426	AMC381084	32/31	4N	20W	12/19/2006
90	M-97	2007-01427	AMC381085	31	4N	20W	12/19/2006
91	M-98	2007-01428	AMC381086	31	4N	20W	12/19/2006

AMC381086

2016 JUL - 9 9 16

RECEIVED  
BLM STATE OFFICE

No.	Claim Name	Document No.	BLM Serial No.	Section	Township	Range	Loc. Date
92	M-99	2007-01429	AMC381087	31	4N	20W	12/19/2006
93	M-100	2007-01430	AMC381088	31	4N	20W	12/19/2006
94	M-101 (Amendment)	2008-01166 2008-02926	AMC391037	34	4N	20W	2/1/2008
95	M-102 (Amendment)	2008-01167 2008-02926	AMC391038	34	4N	20W	2/1/2008
96	M-103 (Amendment)	2008-01168 2008-02926	AMC391039	34/3	4N/3N	20W	2/1/2008
97	M-104 (Amendment)	2008-01169 2008-02926	AMC391040	3	3N	20W	2/1/2008
98	M-105 (Amendment)	2008-01170 2008-02926	AMC391041	3	3N	20W	2/1/2008
99	M-106 (Amendment)	2008-01171 2008-02926	AMC391042	3	3N	20W	2/1/2008
100	M-107 (Amendment)	2008-01172 2008-02926	AMC391043	3	3N	20W	2/1/2008
101	M-108 (Amendment)	2008-01173 2008-02926	AMC391044	3	3N	20W	2/1/2008
102	M-109 (Amendment)	2008-01174 2008-02926	AMC391045	3	3N	20W	2/1/2008
103	M-110 (Amendment)	2008-01175 2008-02926	AMC391046	3	3N	20W	2/1/2008
104	M-86 A	2008-02520	AMC392087	32	4N	20W	5/10/2008
105	AGN#1 (Amendment)	2008-02521 2009-01646	AMC392088	30/31	4N	20W	3/7/2008
106	AGN#2 (Amendment)	2008-02522 2009-01647	AMC392089	30/31	4N	20W	3/7/2008
107	AGN#3 (Amendment)	2008-02523 2009-01648	AMC392090	30/31	4N	20W	3/7/2008
108	AGN#4 (Amendment)	2008-02524 2009-01649	AMC392091	30/31	4N	20W	3/7/2008
109	AGN#5	2008-02525	AMC392092	29/30/31/32	4N	20W	3/7/2008
110	AGN#6	2008-02526	AMC392093	29/32	4N	20W	3/7/2008
111	AGN#7	2008-02527	AMC392094	29/32	4N	20W	3/7/2008
112	AGN#8	2008-02528	AMC392095	29/32	4N	20W	3/7/2008
113	AGN#9	2008-02529	AMC392096	32	4N	20W	3/7/2008
114	AGN#10	2008-02530	AMC392097	32	4N	20W	3/7/2008
115	AGN#11	2008-02531	AMC392098	29/32	4N	20W	3/7/2008
116	AGN#12	2008-02532	AMC392099	29/32	4N	20W	3/7/2008
117	AGN#13	2008-02533	AMC392100	32	4N	20W	3/7/2008
118	AGN#14	2008-02534	AMC392101	32	4N	20W	3/7/2008
119	AGN#15	2008-02535	AMC392102	29/32	4N	20W	3/7/2008
120	AGN#16 (Amendment)	2008-02536 2009-01650	AMC392103	29/32	4N	20W	3/7/2008
121	AGN#17 (Amendment)	2008-02537 2009-01651	AMC392104	32	4N	20W	3/7/2008
122	AGN#18 (Amendment)	2008-02538 2009-01652	AMC392105	32	4N	20W	3/7/2008
123	AGN#19 (Amendment)	2008-02539 2009-01653	AMC392106	29/32	4N	20W	3/7/2008
124	AGN#20 (Amendment)	2008-02540 2009-01654	AMC392107	29/30/31/32	4N	20W	3/7/2008

RECEIVED

2016 JUL - 9 - 9 16

RECEIVED  
BLM AZ STATE OFFICE

No.	Claim Name	Document No.	BLM Serial No.	Section	Township	Range	Loc. Date
125	AGN#21 (Amendment)	2008-02541 2009-01655	AMC392108	32/33	4N	20W	3/7/2008
126	AGN#22 (Amendment)	2008-02542 2009-01656	AMC392109	33	4N	20W	3/7/2008
127	AGN#23 (Amendment)	2008-02543 2009-01657	AMC392110	28/33	4N	20W	3/7/2008
128	AGN#24 (Amendment)	2008-02544 2009-01658	AMC392111	28/33	4N	20W	3/7/2008
129	AGN#25 (Amendment)	2008-02545 2009-01659	AMC392112	33	4N	20W	3/7/2008
130	AGN#26	2008-02546	AMC392113	28	4N	20W	3/7/2008
131	AGN#27	2008-02547	AMC392114	28	4N	20W	3/7/2008
132	AGN#28	2008-02548	AMC392115	28/29	4N	20W	3/7/2008
133	AGN#29	2008-02549	AMC392116	28	4N	20W	3/7/2008
134	AGN#30	2008-02550	AMC392117	30	4N	20W	3/7/2008
135	AGN#31	2008-02551	AMC392118	29	4N	20W	3/7/2008
136	AGN#32	2008-02552	AMC392119	29	4N	20W	3/7/2008
137	AGN#33	2008-02553	AMC392120	29	4N	20W	3/7/2008
138	AGN#34	2008-02554	AMC392121	29	4N	20W	3/7/2008
139	AGN#35	2008-02555	AMC392122	29	4N	20W	3/7/2008
140	AGN#36	2008-02556	AMC392123	29	4N	20W	3/7/2008
141	AGN#37	2008-02557	AMC392124	29/30	4N	20W	3/7/2008
142	AGN#38	2008-02558	AMC392125	30	4N	20W	3/7/2008
143	AGN#39	2008-02559	AMC392126	30	4N	20W	3/7/2008
144	AGN#40	2008-02560	AMC392127	30	4N	20W	3/7/2008
145	AGN#41	2008-02561	AMC392128	30	4N	20W	3/7/2008
146	SP1	2009-01664	AMC396470	5/6 / 31/32	3N/4N	20W	4/20/2009
147	SP2	2009-01665	AMC396471	5/6 / 32	3N/4N	20W	4/20/2009
148	SP3	2009-01666	AMC396472	5	3N	20W	4/20/2009
149	SP4	2009-01667	AMC396473	5	3N	20W	4/20/2009
150	SP5	2009-01668	AMC396474	5	3N	20W	4/20/2009
151	SP6	2009-01669	AMC396475	5	3N	20W	4/20/2009
152	SP7	2009-01670	AMC396476	4/5	3N	20W	4/20/2009
153	SP8	2009-01671	AMC396477	5	3N	20W	4/20/2009
154	SP9	2009-01672	AMC396478	5	3N	20W	4/20/2009
155	SP10	2009-01673	AMC396479	4/5	3N	20W	4/20/2009
156	SP11	2009-01674	AMC396480	4	3N	20W	4/20/2009
157	SP12	2009-01675	AMC396481	4	3N	20W	4/20/2009
158	SP13	2009-01676	AMC396482	4/8/9	3N	20W	4/20/2009
159	SP14	2009-01677	AMC396483	4/9	3N	20W	4/20/2009
160	SP15	2009-01678	AMC396484	4/9	3N	20W	4/20/2009
161	SP16	2009-01679	AMC396485	4/9	3N	20W	4/20/2009
162	SP17	2009-01680	AMC396486	4/9	3N	20W	4/20/2009
163	SP18	2009-01681	AMC396487	4/9	3N	20W	4/20/2009
164	SP19	2009-01682	AMC396488	4/9	3N	20W	4/20/2009
165	SP20	2009-01683	AMC396489	4/9	3N	20W	4/20/2009
166	SP21	2009-01684	AMC396490	3/4/9/10	3N	20W	4/20/2009
167	SP22	2009-01685	AMC396491	3/10	3N	20W	4/20/2009
168	SP23	2009-01686	AMC396492	3/10	3N	20W	4/20/2009
169	SP24	2009-01687	AMC396493	3/10	3N	20W	4/20/2009
170	SP25	2009-01688	AMC396494	3/10	3N	20W	4/20/2009
171	SP26	2009-01689	AMC396495	3/10	3N	20W	4/20/2009
172	SP27	2009-01690	AMC396496	3/10	3N	20W	4/20/2009

No.	Claim Name	Document No.	BLM Serial No.	Section	Township	Range	Loc. Date
173	SP28	2009-01691	AMC396497	3/10	3N	20W	4/20/2009
174	SP29	2009-01692	AMC396498	3/10	3N	20W	4/20/2009
175	SP30	2009-01693	AMC396499	3	3N	20W	4/20/2009
176	SP31	2009-01694	AMC396500	3	3N	20W	4/20/2009
177	SP32	2009-01695	AMC396501	3	3N	20W	4/20/2009
178	SP33	2009-01696	AMC396502	3	3N	20W	4/20/2009
179	SP34	2009-01697	AMC396503	3	3N	20W	4/20/2009
180	SP35	2009-01698	AMC396504	2/3	3N	20W	4/20/2009
181	SP36	2009-01699	AMC396505	2/3	3N	20W	4/20/2009
182	RR #1 (Amendment)	2011-01851 2011-04476	AMC407284	34	4 N	20 W	4/14/2011
183	RR #2 (Amendment)	2011-01852 2011-04477	AMC407285	34	4 N	20 W	4/14/2011
184	RR #3 (Amendment)	2011-01853 2011-04478	AMC407286	34	4 N	20 W	4/14/2011
185	RR #4 (Amendment)	2011-01854 2011-04479	AMC407287	34	4 N	20 W	4/14/2011
186	RR #11	2011-01861	AMC407294	34	4 N	20 W	4/14/2011
187	RR #12	2011-01862	AMC407295	34	4 N	20 W	4/14/2011
188	RR #13	2011-01863	AMC407296	34	4 N	20 W	4/14/2011
189	RR #14	2011-01864	AMC407297	34	4 N	20 W	4/14/2011
190	RR #15	2011-01865	AMC407298	34	4 N	20 W	4/14/2011
191	RR #16	2011-01866	AMC407299	35	4 N	20 W	4/14/2011
192	RR #17	2011-01867	AMC407300	35	4 N	20 W	4/14/2011
193	RR #18	2011-01868	AMC407301	35	4 N	20 W	4/14/2011
194	RR #19	2011-01869	AMC407302	35	4 N	20 W	4/14/2011
195	RR #23	2011-01873	AMC407306	34	4 N	20 W	4/14/2011
196	RR #24	2011-01874	AMC407307	34	4 N	20 W	4/14/2011
197	RR #25	2011-01875	AMC407308	34	4 N	20 W	4/14/2011
198	RR #26	2011-01876	AMC407309	34	4 N	20 W	4/14/2011
199	RR #27	2011-01877	AMC407310	3	3 N	20 W	4/13/2011
200	RR #28	2011-01878	AMC407311	3	3 N	20 W	4/13/2011
201	RR #29	2011-01879	AMC407312	2	3 N	20 W	4/13/2011
202	RR #30	2011-01880	AMC407313	2	3 N	20 W	4/13/2011
203	RR #31	2011-01881	AMC407314	2	3 N	20 W	4/13/2011
204	RR #38	2011-01888	AMC407321	2	3 N	20 W	4/11/2011
205	RR #39	2011-01889	AMC407322	2	3 N	20 W	4/11/2011
206	RR #40	2011-01890	AMC407323	2	3 N	20 W	4/11/2011
207	RR #41	2011-01891	AMC407324	2	3 N	20 W	4/11/2011
208	RR #54	2011-01904	AMC407337	2	3 N	20 W	4/11/2011
209	RR #55	2011-01905	AMC407338	2	3 N	20 W	4/11/2011
210	RR #56	2011-01906	AMC407339	2	3 N	20 W	4/11/2011
211	RR #57	2011-01907	AMC407340	2	3 N	20 W	4/11/2011
212	RR #70	2011-01920	AMC407353	10	3 N	20 W	4/6/2011
213	RR #71	2011-01921	AMC407354	11	3 N	20 W	4/6/2011
214	RR #72	2011-01922	AMC407355	11	3 N	20 W	4/6/2011
215	RR #73	2011-01923	AMC407356	11	3 N	20 W	4/6/2011
216	RR # 110	2011-01956	AMC407391	5	3 N	20 W	4/9/2011
217	RR #111	2011-01955	AMC407392	5	3 N	20 W	4/9/2011
218	RR #112	2011-01954	AMC407393	5	3 N	20 W	4/9/2011
219	RR #113	2011-01953	AMC407394	5	3 N	20 W	4/9/2011

2016 JUL - 6 - 9 15

RECEIVED  
BLM AZ STATE OFFICE

**United States Department of the Interior**  
**Bureau of Land Management**  
 DIV OF LANDS, MINRLS & ENERGY  
 ONE N CENTRAL AVE  
 PHOENIX, AZ 85004 -4427  
 Phone: 602-417-9200

Receipt

No: 3599835

<b>Transaction #:</b> 3703173	
<b>Date of Transaction:</b> 07/06/2016	
CUSTOMER:	
RRI EXPLORATION INC 502 E JOHN ST CARSON CITY,NV 89706-3099 US	

LINE #	QTY	DESCRIPTION	REMARKS	UNIT PRICE	TOTAL
1	1.00	LOCATABLE MINERALS / MINING CLAIMS- NOT NEW-UNADJUD,ONE AUTH NO. ONLY / MINING CLAIM MONEY RECEIVED CASES: AMC368411/\$2190.00	TRF (219)	- n/a -	2190.00
<b>TOTAL:</b>					<b>\$2,190.00</b>

PAYMENT INFORMATION			
1	AMOUNT:	2190.00	POSTMARKED: N/A
	TYPE:	CHECK	RECEIVED: 07/06/2016
	CHECK NO:	03140	
	NAME:	FENNEMORE CRAIG PC 2394 E CAMELBACK RD STE 600 PHOENIX AZ 85016 US	

REMARKS

This receipt was generated by the automated BLM Collections and Billing System and is a paper representation of a portion of the official electronic record contained therein.

# RIVERSIDE RESOURCES INC.

1110-1111 West Georgia Street, Vancouver, BC, Canada, V6E 4M3

Tel: (778) 327-6671 Fax: (778) 327-6675

~~369031~~  
369965  
**368411**  
381029  
375430  
371849  
381029  
392087  
391037  
396470  
407284

August 7, 2015

Via Fed-Ex

## BUREAU OF LAND MANAGEMENT

Arizona State Office  
One North Central Avenue  
Suite 800  
Phoenix, AZ, 85004-4427

Ph: 1-602-417-9200

RE: BLM Claim Maintenance Fee Payment

Please find enclosed:

- 1) USD bank draft for \$34,830 with respect to 222 claims in the name of RRI Exploration Inc. and associated paperwork.

Once processed please send the receipt to the following address:

RIVERSIDE RESOURCES INC.  
1110-1111 West Georgia Street,  
Vancouver, BC, Canada, V6E 4M3

If you have any questions, please do not hesitate to contact the undersigned directly at 778-327-6671 ext 308 or via email at [jdare@rivres.com](mailto:jdare@rivres.com)

Best Regards,


**RIVERSIDE RESOURCES INC.**

Per:



Jeff Dare,  
Corporate Secretary

Paid short \$45. Received \$45  
8/20/15 Receipt # 3372091 AT  
Earned manually



RECEIVED  
BLM AZ STATE OFFICE  
2015 AUG 10 A 9:35  
PHOENIX, ARIZONA

**MAINTENANCE FEE PAYMENT**

Claimant Name: RRI EXPLORATION Inc.  
 Address: 502 EAST JOHN STREET  
 City: CANSON CITY State: NV Zip: 89706  
 Telephone: 778-327-6671  
 E-mail address: jdarr@rrires.com  
 Signature: [Signature]

BLM  
Date  
Stamp

Check here if this is a change of address.

LINE NO.	AMC NUMBER	CLAIM/SITE NAME	COUNTY RECORDER DATA (If available)	TWP	RNG	SEC
1						
2						
3		PLEASE SEE ATTACHED	222 claims @ \$155 each			
4			= \$34,410.00			
5						
6		Should have been \$465	ADDITIONAL \$420 for 3 claims			
7		155 x 3 = \$465	40 ACRES IN SEIZE			
8		\$45 additional received 8/20/15 AT				
9			TOTAL = \$34,830.00			
10						

List additional claims on Form MCF114.

No. of Claims\*: 222 x \$155 = \$34,830.00  
 Check No: 11-0 Init. [Signature]  
 Receipt No.: 3364297  
 For BLM Use Only

Bureau of Land Management  
 Arizona State Office  
[www.blm.gov/az/](http://www.blm.gov/az/)

\* \$155 per lode mining claim, mill site, or tunnel site; and \$155 for each 20 acres or portion thereof for each placer mining claim.

This form is available from the Arizona Geological Survey and may be reproduced.

RECEIVED  
 BLM AZ DISTRICT OFFICE  
 2015 AUG 19 9:35 AM  
 PHOENIX, ARIZONA

#	Claim Name	Serial Number	Sec	TWP	Range	Location Date
1.	PURPLE ONE*	AMC 369033 (PLACER) ←	4/33	3N/4N	20W	11/19/2005
2.	PURPLE TWO*	AMC 369966 (PLACER) ↗	4/33	3N/4N	20W	01/29/2006
3.	PURPLE THREE*	AMC 369967 (PLACER) ↘	33/34 3/4	4N 3N	20W 20W	01/29/2006
4.	SABAKA #1*	AMC 368411 (PLACER) ←	32/33	4N	20W	11/11/2005
5.	M-92	AMC 381080 ↗	32	4N	20W	12/19/2006
6.	M-93	AMC 381081	32	4N	20W	12/19/2006
7.	M-94	AMC 381082	32	4N	20W	12/19/2006
8.	M-95	AMC 381083	32	4N	20W	12/19/2006
9.	M-96	AMC 381084	32/31	4N	20W	12/19/2006
10.	M-97	AMC 381085	31	4N	20W	12/19/2006
11.	M-98	AMC 381086	31	4N	20W	12/19/2006
12.	M-99	AMC 381087	31	4N	20W	12/19/2006
13.	M-100	AMC 381088 ✓	31	4N	20W	12/19/2006
14.	P #1	AMC 375430 ↗	33/4	4N/3N	20W	09/01/2006
15.	P #2	AMC 375431	33/4	4N/3N	20W	09/01/2006
16.	P #3	AMC 375432	33/4	4N/3N	20W	09/01/2006
17.	P #4	AMC 375433	33/4	4N/3N	20W	09/01/2006
18.	P #5	AMC 375434	33/4	4N/3N	20W	09/01/2006
19.	P #6	AMC 375435	33/4	4N/3N	20W	09/01/2006
20.	P #7	AMC 375436	33/34 3/4	4N 3N	20W 20W	09/01/2006
21.	P #8	AMC 375437 ✓	34/3	4N/3N	20W	09/01/2006
22.	M-1	AMC 371849 ↗	4	3N	20W	02/18/2006
23.	M-2	AMC 371850	4	3N	20W	02/18/2006
24.	M-3	AMC 371851	4	3N	20W	02/18/2006
25.	M-4	AMC 371852	4	3N	20W	02/18/2006
26.	M-5	AMC 371853	4	3N	20W	02/18/2006
27.	M-6	AMC 371854	4	3N	20W	02/18/2006
28.	M-7	AMC 371855	3/4	3N	20W	02/18/2006
29.	M-8	AMC 371856	3	3N	20W	02/18/2006
30.	M-9	AMC 371857	3	3N	20W	02/18/2006
31.	M-10	AMC 371858	3/4	3N	20W	02/18/2006
32.	M-11	AMC 371859	4	3N	20W	02/18/2006
33.	M-12	AMC 371860	4	3N	20W	02/18/2006
34.	M-13	AMC 371861	4	3N	20W	02/18/2006
35.	M-14	AMC 371862	4	3N	20W	02/18/2006
36.	M-15	AMC 371863	4	3N	20W	02/18/2006
37.	M-16	AMC 371864	4	3N	20W	02/18/2006
38.	M-17	AMC 371865 ✓	34	4N	20W	02/18/2006

REC'D  
 OFFICE  
 02/18/2006  
 9:35



#	Claim Name	Serial Number	Sec	TWP	Range	Location Date
39.	M-18	AMC 371866 7	33/34	4N	20W	02/18/2006
40.	M-19	AMC 371867	33	4N	20W	02/18/2006
41.	M-20	AMC 371868	33	4N	20W	02/18/2006
42.	M-21	AMC 371869	33	4N	20W	02/18/2006
43.	M-22	AMC 371870	33	4N	20W	02/18/2006
44.	M-23	AMC 371871	33	4N	20W	02/18/2006
45.	M-24	AMC 371872	33	4N	20W	02/18/2006
46.	M-25	AMC 371873	33	4N	20W	02/18/2006
47.	M-26	AMC 371874	33	4N	20W	02/18/2006
48.	M-27	AMC 371875	33/4	4N/3N	20W	02/18/2006
49.	M-28	AMC 371876	33/4	4N/3N	20W	02/18/2006
50.	M-29	AMC 371877	4	3N	20W	02/18/2006
51.	M-30	AMC 371878 J	4	3N	20W	02/18/2006
52.	M-31	AMC 381029 7	34	4N	20W	12/19/2006
53.	M-32	AMC 381030	33/34	4N	20W	12/19/2006
54.	M-33	AMC 381031	33	4N	20W	12/19/2006
55.	M-34	AMC 381032	33	4N	20W	12/19/2006
56.	M-35	AMC 381033	33	4N	20W	12/19/2006
57.	M-36	AMC 381034	33	4N	20W	12/19/2006
58.	M-37	AMC 381035	33	4N	20W	12/19/2006
59.	M-38	AMC 381036	33	4N	20W	12/19/2006
60.	M-39	AMC 381037	33	4N	20W	12/19/2006
61.	M-40	AMC 381038	33	4N	20W	12/19/2006
62.	M-41	AMC 381039	32/33	4N	20W	12/19/2006
63.	M-42	AMC 381040	32	4N	20W	12/19/2006
64.	M-43	AMC 381041	32	4N	20W	12/19/2006
65.	M-44	AMC 381042	32	4N	20W	12/19/2006
66.	M-45	AMC 381043	32	4N	20W	12/19/2006
67.	M-46	AMC 381044	32	4N	20W	12/19/2006
68.	M-47	AMC 381045	32	4N	20W	12/19/2006
69.	M-48	AMC 381046	32	4N	20W	12/19/2006
70.	M-49	AMC 381047	32	4N	20W	12/19/2006
71.	M-50	AMC 381048	32	4N	20W	12/19/2006
72.	M-51	AMC 381049	32	4N	20W	12/19/2006
73.	M-52	AMC 381050	32	4N	20W	12/19/2006
74.	M-53	AMC 381051	32	4N	20W	12/19/2006
75.	M-54	AMC 381052	32	4N	20W	12/19/2006
76.	M-55	AMC 381053	32	4N	20W	12/19/2006
77.	M-56	AMC 381054	32/33	4N	20W	12/19/2006
78.	M-57	AMC 381055	32/33 4/5	4N 3N	20W 20W	12/19/2006
79.	M-58	AMC 381056 J	32/5	4N/3N	20W	12/19/2006

PHOENIX, ARIZONA

2009 AUG 10 A 9:35

OFFICE

#	Claim Name	Serial Number	Sec	TWP	Range	Location Date
80.	M-59	AMC 381057 7	32/5	4N/3N	20W	12/19/2006
81.	M-60	AMC 381058	32/5	4N/3N	20W	12/19/2006
82.	M-61	AMC 381059	32/5	4N/3N	20W	12/19/2006
83.	M-62	AMC 381060	32/5	4N/3N	20W	12/19/2006
84.	M-63	AMC 381061	32/5	4N/3N	20W	12/19/2006
85.	M-64	AMC 381062 J	32/5	4N/3N	20W	12/19/2006
86.	M-86 A	AMC 392087 ←	32	4N	20W	05/10/2008
87.	M-75	AMC 381063 7	32	4N	20W	12/19/2006
88.	M-76	AMC 381064	31/32	4N	20W	12/19/2006
89.	M-77	AMC 381065	31	4N	20W	12/19/2006
90.	M-78	AMC 381066	31	4N	20W	12/19/2006
91.	M-79	AMC 381067	31	4N	20W	12/19/2006
92.	M-80	AMC 381068	31	4N	20W	12/19/2006
93.	M-81	AMC 381069	31	4N	20W	12/19/2006
94.	M-82	AMC 381070	31	4N	20W	12/19/2006
95.	M-83	AMC 381071	31	4N	20W	12/19/2006
96.	M-84	AMC 381072	31	4N	20W	12/19/2006
97.	M-85	AMC 381073 J	31/32	4N	20W	12/19/2006
98.	AGN#1	AMC 392088 7	30/31	4N	20W	3/7/2008
99.	AGN#2	AMC 392089	30/31	4N	20W	3/7/2008
100.	AGN#3	AMC 392090	30/31	4N	20W	3/7/2008
101.	AGN#4	AMC 392091	30/31	4N	20W	3/7/2008
102.	AGN#5	AMC 392092	29/30 31 32	4N 4N 4N	20W 20W 20W	3/7/2008
103.	AGN#6	AMC 392093	29/32	4N	20W	3/7/2008
104.	AGN#7	AMC 392094	29/32	4N	20W	3/7/2008
105.	AGN#8	AMC 392095	29/32	4N	20W	3/7/2008
106.	AGN#9	AMC 392096	32	4N	20W	3/7/2008
107.	AGN#10	AMC 392097	32	4N	20W	3/7/2008
108.	AGN#11	AMC 392098	29/32	4N	20W	3/7/2008
109.	AGN#12	AMC 392099	29/32	4N	20W	3/7/2008
110.	AGN#13	AMC 392100	32	4N	20W	3/7/2008
111.	AGN#14	AMC 392101	32	4N	20W	3/7/2008
112.	AGN#15	AMC 392102	29/32	4N	20W	3/7/2008
113.	AGN#16	AMC 392103	29/32	4N	20W	3/7/2008
114.	AGN#17	AMC 392104	32	4N	20W	3/7/2008
115.	AGN#18	AMC 392105	32	4N	20W	3/7/2008
116.	AGN#19	AMC 392106	29/32	4N	20W	3/7/2008
117.	AGN#20	AMC 392107	29/30 31 32	4N 4N 4N	20W 20W 20W	3/7/2008
118.	AGN#21	AMC 392108 J	32/33	4N	20W	3/7/2008

PIONEER ARIZONA  
 RECEIVED  
 OFFICE  
 3/7/2008

#	Claim Name	Serial Number	Sec	TWP	Range	Location Date
119.	AGN#22	AMC 392109 7	33	4N	20W	3/7/2008
120.	AGN#23	AMC 392110	28/33	4N	20W	3/7/2008
121.	AGN#24	AMC 392111	28/33	4N	20W	3/7/2008
122.	AGN#25	AMC 392112	33	4N	20W	3/7/2008
123.	AGN#26	AMC 392113	28	4N	20W	3/7/2008
124.	AGN#27	AMC 392114	28	4N	20W	3/7/2008
125.	AGN#28	AMC 392115	28/29	4N	20W	3/7/2008
126.	AGN#29	AMC 392116	28	4N	20W	3/7/2008
127.	AGN#30	AMC 392117	30	4N	20W	3/7/2008
128.	AGN#31	AMC 392118	29	4N	20W	3/7/2008
129.	AGN#32	AMC 392119	29	4N	20W	3/7/2008
130.	AGN#33	AMC 392120	29	4N	20W	3/7/2008
131.	AGN#34	AMC 392121	29	4N	20W	3/7/2008
132.	AGN#35	AMC 392122	29	4N	20W	3/7/2008
133.	AGN#36	AMC 392123	29	4N	20W	3/7/2008
134.	AGN#37	AMC 392124	29/30	4N	20W	3/7/2008
135.	AGN#38	AMC 392125	30	4N	20W	3/7/2008
136.	AGN#39	AMC 392126	30	4N	20W	3/7/2008
137.	AGN#40	AMC 392127	30	4N	20W	3/7/2008
138.	AGN#41	AMC 392128 J	30	4N	20W	3/7/2008
139.	M-101	AMC 391037 7	34	4N	20W	2/1/2008
140.	M-102	AMC 391038	34	4N	20W	2/1/2008
141.	M-103	AMC 391039	34/3	4N/3N	20W	2/1/2008
142.	M-104	AMC 391040	3	3N	20W	2/1/2008
143.	M-105	AMC 391041	3	3N	20W	2/1/2008
144.	M-106	AMC 391042	3	3N	20W	2/1/2008
145.	M-107	AMC 391043	3	3N	20W	2/1/2008
146.	M-108	AMC 391044	3	3N	20W	2/1/2008
147.	M-109	AMC 391045	3	3N	20W	2/1/2008
148.	M-110	AMC 391046 J	3	3N	20W	2/1/2008
149.	SP1	AMC 396470 7	5/6 & 31/32	3N/4N	20W	04/20/2009
150.	SP2	AMC 396471	5/6 & 32	3N/4N	20W	04/20/2009
151.	SP3	AMC 396472	5	3N	20W	04/20/2009
152.	SP4	AMC 396473	5	3N	20W	04/20/2009
153.	SP5	AMC 396474	5	3N	20W	04/20/2009
154.	SP6	AMC 396475	5	3N	20W	04/20/2009
155.	SP7	AMC 396476	4/5	3N	20W	04/20/2009
156.	SP8	AMC 396477	5	3N	20W	04/20/2009
157.	SP9	AMC 396478	5	3N	20W	04/20/2009
158.	SP10	AMC 396479	4/5	3N	20W	04/20/2009
159.	SP11	AMC 396480	4	3N	20W	04/20/2009
160.	SP12	AMC 396481 J	4	3N	20W	04/20/2009

#	Claim Name	Serial Number	Sec	TWP	Range	Location Date
161.	SP13	AMC 396482	4/8/9	3N	20W	04/20/2009
162.	SP14	AMC 396483	4/9	3N	20W	04/20/2009
163.	SP15	AMC 396484	4/9	3N	20W	04/20/2009
164.	SP16	AMC 396485	4/9	3N	20W	04/20/2009
165.	SP17	AMC 396486	4/9	3N	20W	04/20/2009
166.	SP18	AMC 396487	4/9	3N	20W	04/20/2009
167.	SP19	AMC 396488	4/9	3N	20W	04/20/2009
168.	SP20	AMC 396489	4/9	3N	20W	04/20/2009
169.	SP21	AMC 396490	3/4/9/10	3N	20W	04/20/2009
170.	SP22	AMC 396491	3/10	3N	20W	04/20/2009
171.	SP23	AMC 396492	3/10	3N	20W	04/20/2009
172.	SP24	AMC 396493	3/10	3N	20W	04/20/2009
173.	SP25	AMC 396494	3/10	3N	20W	04/20/2009
174.	SP26	AMC 396495	3/10	3N	20W	04/20/2009
175.	SP27	AMC 396496	3/10	3N	20W	04/20/2009
176.	SP28	AMC 396497	3/10	3N	20W	04/20/2009
177.	SP29	AMC 396498	3/10	3N	20W	04/20/2009
178.	SP30	AMC 396499	3	3N	20W	04/20/2009
179.	SP31	AMC 396500	3	3N	20W	04/20/2009
180.	SP32	AMC 396501	3	3N	20W	04/20/2009
181.	SP33	AMC 396502	3	3N	20W	04/20/2009
182.	SP34	AMC 396503	3	3N	20W	04/20/2009
183.	SP35	AMC 396504	2/3	3N	20W	04/20/2009
184.	SP36	AMC 396505	2/3	3N	20W	04/20/2009
185.	RR #1	407284	34	4 North	20 West	04-14-2011
186.	RR #2	407285	34	4 North	20 West	04-14-2011
187.	RR #3	407286	34	4 North	20 West	04-14-2011
188.	RR #4	407287	34	4 North	20 West	04-14-2011
189.	RR #11	407294	34	4 North	20 West	04-14-2011
190.	RR #12	407295	34	4 North	20 West	04-14-2011
191.	RR #13	407296	34	4 North	20 West	04-14-2011
192.	RR #14	407297	34	4 North	20 West	04-14-2011
193.	RR #15	407298	34	4 North	20 West	04-14-2011
194.	RR #16	407299	35	4 North	20 West	04-14-2011
195.	RR #17	407300	35	4 North	20 West	04-14-2011
196.	RR #18	407301	35	4 North	20 West	04-14-2011
197.	RR #19	407302	35	4 North	20 West	04-14-2011
198.	RR #23	407306	34	4 North	20 West	04-14-2011
199.	RR #24	407307	34	4 North	20 West	04-14-2011
200.	RR #25	407308	34	4 North	20 West	04-14-2011
201.	RR #26	407309	34	4 North	20 West	04-14-2011
202.	RR #27	407310	3	3 North	20 West	04-13-2011

#	Claim Name	Serial Number	Sec	TWP	Range	Location Date
203.	RR #28	407311 7	3	3 North	20 West	04-13-2011
204.	RR #29	407312	2	3 North	20 West	04-13-2011
205.	RR #30	407313	2	3 North	20 West	04-13-2011
206.	RR #31	407314 J	2	3 North	20 West	04-13-2011
207.	RR #38	407321 7	2	3 North	20 West	04-11-2011
208.	RR #39	407322	2	3 North	20 West	04-11-2011
209.	RR #40	407323	2	3 North	20 West	04-11-2011
210.	RR #41	407324 J	2	3 North	20 West	04-11-2011
211.	RR #54	407337 7	2	3 North	20 West	04-11-2011
212.	RR #55	407338	2	3 North	20 West	04-11-2011
213.	RR #56	407339	2	3 North	20 West	04-11-2011
214.	RR #57	407340 J	2	3 North	20 West	04-11-2011
215.	RR #70	407353 7	10	3 North	20 West	04-06-2011
216.	RR #71	407354	11	3 North	20 West	04-06-2011
217.	RR #72	407355	11	3 North	20 West	04-06-2011
218.	RR #73	407356 J	11	3 North	20 West	04-06-2011
219.	RR # 110	407391 7	5	3 North	20 West	04-09-2011
220.	RR #111	407392	5	3 North	20 West	04-09-2011
221.	RR #112	407393	5	3 North	20 West	04-09-2011
222.	RR #113	407394 J	5	3 North	20 West	04-09-2011

RECEIVED  
 BLM AZ STATE OFFICE  
 2015 AUG 10 A 9:35  
 PHOENIX, ARIZONA

**United States Department of the Interior**  
**Bureau of Land Management**  
 LANDS/RECREATION & PLANNING  
 ONE N CENTRAL AVE  
 PHOENIX, AZ 85004 -2203  
 Phone: 602-417-9200

Receipt

No: 3364297

<b>Transaction #:</b> 3462342	
<b>Date of Transaction:</b> 08/11/2015	
CUSTOMER:	
RIVERSIDE RESOURCES INC 1110-1111 GEORGIA ST W VANCOUVER BC VANCOUVER,BC V6E 4M3 CA	

LINE #	QTY	DESCRIPTION	REMARKS	UNIT PRICE	TOTAL
1	1.00	LOCATABLE MINERALS / MINING CLAIMS-NOT NEW-UNADJUD,ONE AUTH NO. ONLY / MINING CLAIM MONEY RECEIVED CASES: AMC369033/\$34830.00	MAINT FEE PYMNT (222) 2016	- n/a -	34830.00
<b>TOTAL:</b>					<b>\$34,830.00</b>

PAYMENT INFORMATION			
1	AMOUNT:	34830.00	POSTMARKED: N/A
	TYPE:	CHECK	RECEIVED: 08/10/2015
	CHECK NO:	60723758	
	NAME:	RIVERSIDE RESOURCES INC 1110-1111 GEORGIA ST W VANCOUVER BC VANCOUVER BC V6E 4M3 CA	

REMARKS

This receipt was generated by the automated BLM Collections and Billing System and is a paper representation of a portion of the official electronic record contained therein.

ENTERED  
 BY: R. L. W.

8/11/2015

**United States Department of the Interior**  
**Bureau of Land Management**  
 LANDS/RECREATION & PLANNING  
 ONE N CENTRAL AVE  
 PHOENIX, AZ 85004 -2203  
 Phone: 602-417-9200

Receipt

No: 3372091

<b>Transaction #:</b> 3470276	
<b>Date of Transaction:</b> 08/20/2015	
CUSTOMER:	
RRI EXPLORATION INC 2338 W ROYAL PALM RD STE J PHOENIX, AZ 85021-9339 US	

*Applied to last claim  
 Amc 407394 short pd by  
 #45  
 AT*

LINE #	QTY	DESCRIPTION	REMARKS	UNIT PRICE	TOTAL
1	1.00	LOCATABLE MINERALS / MINING CLAIMS-NOT NEW-UNADJUD, ONE AUTH NO. ONLY / MINING CLAIM MONEY RECEIVED CASES: AMC369033/\$45.00	ADDITIONAL MAINT FEES 2016	- n/a -	45.00
<b>TOTAL:</b>					<b>\$45.00</b>

PAYMENT INFORMATION			
NOTE: Items will appear on credit card statement as "Bureau of Land Mgmt CO".			
1	AMOUNT:	45.00	POSTMARKED: N/A
	TYPE:	CREDIT CARD	RECEIVED: 08/20/2015
	NAME:	RRI EXPLORATION INC 2338 W ROYAL PALM RD STE J PHOENIX AZ 85021-9339 US	
	CARD NO:	XXXXXXXXXXXX0250	AUTH CODE: 00171S
	NAME ON CARD:	ANDY HUNG	
	EXPIRES:	05/2016	
	SIGNATURE:		

REMARKS
NO DOCUMENTATION/PHONE CALL PER AT

This receipt was generated by the automated BLM Collections and Billing System and is a paper representation of a portion of the official electronic record contained therein.

# RIVERSIDE RESOURCES INC.

368411  
369031  
369965  
371849  
375430  
381029  
391037  
392087  
396470  
407284

1110-1111 West Georgia Street, Vancouver, BC, Canada, V6E 4M3

Tel: (778) 327-6671 Fax: (778) 327-6675

August 22, 2014

Via Fed-Ex

**BUREAU OF LAND MANAGEMENT**

Arizona State Office  
One North Central Avenue  
Suite 800  
Phoenix, AZ, 85004-4427

Ph: 1-602-417-9200

RE: BLM Claim Maintenance Fee Payment

ENTERED  
AUG 28 2014  
BY: *BJ*

Please find enclosed:

- 1) USD bank draft for \$34,830 with respect to 222 claims in the name of RRI Exploration Inc. and associated paperwork.

Once processed please send the receipt to the following address:

RIVERSIDE RESOURCES INC.  
1110-1111 West Georgia Street,  
Vancouver, BC, Canada, V6E 4M3

If you have any questions, please do not hesitate to contact the undersigned directly at 778-327-6671 ext 308 or via email at [jdare@rivres.com](mailto:jdare@rivres.com)

Best Regards,

**RIVERSIDE RESOURCES INC.**

Per:



Jeff Dare,  
Corporate Secretary

RECEIVED  
BLM AZ STATE OFFICE  
2014 AUG 25 A 10:52  
PHOENIX, ARIZONA



**MAINTENANCE FEE PAYMENT**

Claimant Name: RCR Exploration Inc  
 Address: 502 EAST SONO ST  
 City: CARSON CITY State: NV Zip: 89706  
 Telephone: 978-327-6671  
 E-mail address: jclark@rivrs.com  
 Signature: [Signature]

Check here if this is a change of address.

RECEIVED  
 BLM AZ STATE OFFICE  
 PHOENIX, ARIZONA  
 2014 AUG 25 A 10: 52  
 BLM  
 Date  
 Stamp

LINE NO.	AMC NUMBER	CLAIM/SITE NAME	COUNTY RECORDER DATA (If available)	TWP	RNG	SEC
1						
2						
3			222 claims @ \$155 each			
4			= 34,410.00			
5						
6		Additional should have	Additional \$420 for 3 claims			
7		been @ 155 each =	40 acres in size			
8		155 * 3 = \$465				
9		short \$45 (last claim # did not get processed. AMC 409394)	Total = \$34,830.00			
10						

List additional claims on Form MCF114.

**Bureau of Land Management**  
**Arizona State Office**  
 www.blm.gov/az/

No. of Claims: 222 x \$140 = \$34,830.00  
 Check No: M.O. Init. [Signature]  
 Receipt No.: 3112890  
 For BLM Use Only

Form: MCF112  
 Revised July 2009

#	Claim Name	Serial Number	Sec	TWP	Range	Location Date
1.	PURPLE ONE*	40A AMC 369033 (PLACER)	4/33	3N/4N	20W	11/19/2005
2.	PURPLE TWO*	40A AMC 369966 (PLACER)	4/33	3N/4N	20W	01/29/2006
3.	PURPLE THREE*	40A AMC 369967 (PLACER)	33/34 3/4	4N 3N	20W 20W	01/29/2006
4.	SABAKA #1*	AMC 368411 (PLACER)	32/33	4N	20W	11/11/2005
5.	M-92	AMC 381080	32	4N	20W	12/19/2006
6.	M-93	AMC 381081	32	4N	20W	12/19/2006
7.	M-94	AMC 381082	32	4N	20W	12/19/2006
8.	M-95	AMC 381083	32	4N	20W	12/19/2006
9.	M-96	AMC 381084	32/31	4N	20W	12/19/2006
10.	M-97	AMC 381085	31	4N	20W	12/19/2006
11.	M-98	AMC 381086	31	4N	20W	12/19/2006
12.	M-99	AMC 381087	31	4N	20W	12/19/2006
13.	M-100	AMC 381088	31	4N	20W	12/19/2006
14.	P #1	AMC 375430	33/4	4N/3N	20W	09/01/2006
15.	P #2	AMC 375431	33/4	4N/3N	20W	09/01/2006
16.	P #3	AMC 375432	33/4	4N/3N	20W	09/01/2006
17.	P #4	AMC 375433	33/4	4N/3N	20W	09/01/2006
18.	P #5	AMC 375434	33/4	4N/3N	20W	09/01/2006
19.	P #6	AMC 375435	33/4	4N/3N	20W	09/01/2006
20.	P #7	AMC 375436	33/34 3/4	4N 3N	20W 20W	09/01/2006
21.	P #8	AMC 375437	34/3	4N/3N	20W	09/01/2006
22.	M-1	AMC 371849	4	3N	20W	02/18/2006
23.	M-2	AMC 371850	4	3N	20W	02/18/2006
24.	M-3	AMC 371851	4	3N	20W	02/18/2006
25.	M-4	AMC 371852	4	3N	20W	02/18/2006
26.	M-5	AMC 371853	4	3N	20W	02/18/2006
27.	M-6	AMC 371854	4	3N	20W	02/18/2006
28.	M-7	AMC 371855	3/4	3N	20W	02/18/2006
29.	M-8	AMC 371856	3	3N	20W	02/18/2006
30.	M-9	AMC 371857	3	3N	20W	02/18/2006
31.	M-10	AMC 371858	3/4	3N	20W	02/18/2006
32.	M-11	AMC 371859	4	3N	20W	02/18/2006
33.	M-12	AMC 371860	4	3N	20W	02/18/2006
34.	M-13	AMC 371861	4	3N	20W	02/18/2006
35.	M-14	AMC 371862	4	3N	20W	02/18/2006
36.	M-15	AMC 371863	4	3N	20W	02/18/2006
37.	M-16	AMC 371864	4	3N	20W	02/18/2006
38.	M-17	AMC 371865	34	4N	20W	02/18/2006

PHOENIX, ARIZONA  
 RECEIVED  
 02/18/2006  
 5:52 AM

#	Claim Name	Serial Number	Sec	TWP	Range	Location Date
39.	M-18	AMC 371866	33/34	4N	20W	02/18/2006
40.	M-19	AMC 371867	33	4N	20W	02/18/2006
41.	M-20	AMC 371868	33	4N	20W	02/18/2006
42.	M-21	AMC 371869	33	4N	20W	02/18/2006
43.	M-22	AMC 371870	33	4N	20W	02/18/2006
44.	M-23	AMC 371871	33	4N	20W	02/18/2006
45.	M-24	AMC 371872	33	4N	20W	02/18/2006
46.	M-25	AMC 371873	33	4N	20W	02/18/2006
47.	M-26	AMC 371874	33	4N	20W	02/18/2006
48.	M-27	AMC 371875	33/4	4N/3N	20W	02/18/2006
49.	M-28	AMC 371876	33/4	4N/3N	20W	02/18/2006
50.	M-29	AMC 371877	4	3N	20W	02/18/2006
51.	M-30	AMC 371878 ↗	4	3N	20W	02/18/2006
52.	M-31	AMC 381029 ↘	34	4N	20W	12/19/2006
53.	M-32	AMC 381030	33/34	4N	20W	12/19/2006
54.	M-33	AMC 381031	33	4N	20W	12/19/2006
55.	M-34	AMC 381032	33	4N	20W	12/19/2006
56.	M-35	AMC 381033	33	4N	20W	12/19/2006
57.	M-36	AMC 381034	33	4N	20W	12/19/2006
58.	M-37	AMC 381035	33	4N	20W	12/19/2006
59.	M-38	AMC 381036	33	4N	20W	12/19/2006
60.	M-39	AMC 381037	33	4N	20W	12/19/2006
61.	M-40	AMC 381038	33	4N	20W	12/19/2006
62.	M-41	AMC 381039	32/33	4N	20W	12/19/2006
63.	M-42	AMC 381040	32	4N	20W	12/19/2006
64.	M-43	AMC 381041	32	4N	20W	12/19/2006
65.	M-44	AMC 381042	32	4N	20W	12/19/2006
66.	M-45	AMC 381043	32	4N	20W	12/19/2006
67.	M-46	AMC 381044	32	4N	20W	12/19/2006
68.	M-47	AMC 381045	32	4N	20W	12/19/2006
69.	M-48	AMC 381046	32	4N	20W	12/19/2006
70.	M-49	AMC 381047	32	4N	20W	12/19/2006
71.	M-50	AMC 381048	32	4N	20W	12/19/2006
72.	M-51	AMC 381049	32	4N	20W	12/19/2006
73.	M-52	AMC 381050	32	4N	20W	12/19/2006
74.	M-53	AMC 381051	32	4N	20W	12/19/2006
75.	M-54	AMC 381052	32	4N	20W	12/19/2006
76.	M-55	AMC 381053	32	4N	20W	12/19/2006
77.	M-56	AMC 381054	32/33	4N	20W	12/19/2006
78.	M-57	AMC 381055	32/33 4/5	4N 3N	20W 20W	12/19/2006
79.	M-58	AMC 381056	32/5	4N/3N	20W	12/19/2006

PUEBLO, ARIZONA  
 21  
 AUG 25  
 2006

#	Claim Name	Serial Number ↓	Sec	TWP	Range	Location Date
80.	M-59	AMC 381057	32/5	4N/3N	20W	12/19/2006
81.	M-60	AMC 381058	32/5	4N/3N	20W	12/19/2006
82.	M-61	AMC 381059	32/5	4N/3N	20W	12/19/2006
83.	M-62	AMC 381060	32/5	4N/3N	20W	12/19/2006
84.	M-63	AMC 381061	32/5	4N/3N	20W	12/19/2006
85.	M-64	AMC 381062 ↗	32/5	4N/3N	20W	12/19/2006
86.	M-86 A	AMC 392087	32	4N	20W	05/10/2008
87.	M-75	AMC 381063 ↘	32	4N	20W	12/19/2006
88.	M-76	AMC 381064	31/32	4N	20W	12/19/2006
89.	M-77	AMC 381065	31	4N	20W	12/19/2006
90.	M-78	AMC 381066	31	4N	20W	12/19/2006
91.	M-79	AMC 381067	31	4N	20W	12/19/2006
92.	M-80	AMC 381068	31	4N	20W	12/19/2006
93.	M-81	AMC 381069	31	4N	20W	12/19/2006
94.	M-82	AMC 381070	31	4N	20W	12/19/2006
95.	M-83	AMC 381071	31	4N	20W	12/19/2006
96.	M-84	AMC 381072	31	4N	20W	12/19/2006
97.	M-85	AMC 381073 ↗	31/32	4N	20W	12/19/2006
98.	AGN#1	AMC 392088 ↘	30/31	4N	20W	3/7/2008
99.	AGN#2	AMC 392089	30/31	4N	20W	3/7/2008
100.	AGN#3	AMC 392090	30/31	4N	20W	3/7/2008
101.	AGN#4	AMC 392091	30/31	4N	20W	3/7/2008
102.	AGN#5	AMC 392092	29/30 31 32	4N 4N 4N	20W 20W 20W	3/7/2008 3/7/2008 3/7/2008
103.	AGN#6	AMC 392093	29/32	4N	20W	3/7/2008
104.	AGN#7	AMC 392094	29/32	4N	20W	3/7/2008
105.	AGN#8	AMC 392095	29/32	4N	20W	3/7/2008
106.	AGN#9	AMC 392096	32	4N	20W	3/7/2008
107.	AGN#10	AMC 392097	32	4N	20W	3/7/2008
108.	AGN#11	AMC 392098	29/32	4N	20W	3/7/2008
109.	AGN#12	AMC 392099	29/32	4N	20W	3/7/2008
110.	AGN#13	AMC 392100	32	4N	20W	3/7/2008
111.	AGN#14	AMC 392101	32	4N	20W	3/7/2008
112.	AGN#15	AMC 392102	29/32	4N	20W	3/7/2008
113.	AGN#16	AMC 392103	29/32	4N	20W	3/7/2008
114.	AGN#17	AMC 392104	32	4N	20W	3/7/2008
115.	AGN#18	AMC 392105	32	4N	20W	3/7/2008
116.	AGN#19	AMC 392106	29/32	4N	20W	3/7/2008
117.	AGN#20	AMC 392107	29/30 31 32	4N 4N 4N	20W 20W 20W	3/7/2008
118.	AGN#21	AMC 392108 ↘	32/33	4N	20W	3/7/2008

RECEIVED OFFICE  
 BLM HAZ STATE OF ARIZONA  
 PHOENIX, ARIZONA  
 AUG 25 2008

#	Claim Name	Serial Number	Sec	TWP	Range	Location Date
119.	AGN#22	AMC 392109	33	4N	20W	3/7/2008
120.	AGN#23	AMC 392110	28/33	4N	20W	3/7/2008
121.	AGN#24	AMC 392111	28/33	4N	20W	3/7/2008
122.	AGN#25	AMC 392112	33	4N	20W	3/7/2008
123.	AGN#26	AMC 392113	28	4N	20W	3/7/2008
124.	AGN#27	AMC 392114	28	4N	20W	3/7/2008
125.	AGN#28	AMC 392115	28/29	4N	20W	3/7/2008
126.	AGN#29	AMC 392116	28	4N	20W	3/7/2008
127.	AGN#30	AMC 392117	30	4N	20W	3/7/2008
128.	AGN#31	AMC 392118	29	4N	20W	3/7/2008
129.	AGN#32	AMC 392119	29	4N	20W	3/7/2008
130.	AGN#33	AMC 392120	29	4N	20W	3/7/2008
131.	AGN#34	AMC 392121	29	4N	20W	3/7/2008
132.	AGN#35	AMC 392122	29	4N	20W	3/7/2008
133.	AGN#36	AMC 392123	29	4N	20W	3/7/2008
134.	AGN#37	AMC 392124	29/30	4N	20W	3/7/2008
135.	AGN#38	AMC 392125	30	4N	20W	3/7/2008
136.	AGN#39	AMC 392126	30	4N	20W	3/7/2008
137.	AGN#40	AMC 392127	30	4N	20W	3/7/2008
138.	AGN#41	AMC 392128 ↕	30	4N	20W	3/7/2008
139.	M-101	AMC 391037 ↕	34	4N	20W	2/1/2008
140.	M-102	AMC 391038	34	4N	20W	2/1/2008
141.	M-103	AMC 391039	34/3	4N/3N	20W	2/1/2008
142.	M-104	AMC 391040	3	3N	20W	2/1/2008
143.	M-105	AMC 391041	3	3N	20W	2/1/2008
144.	M-106	AMC 391042	3	3N	20W	2/1/2008
145.	M-107	AMC 391043	3	3N	20W	2/1/2008
146.	M-108	AMC 391044	3	3N	20W	2/1/2008
147.	M-109	AMC 391045	3	3N	20W	2/1/2008
148.	M-110	AMC 391046 ↕	3	3N	20W	2/1/2008
149.	SP1	AMC 396470 ↕	5/6 & 31/32	3N/4N	20W	04/20/2009
150.	SP2	AMC 396471	5/6 & 32	3N/4N	20W	04/20/2009
151.	SP3	AMC 396472	5	3N	20W	04/20/2009
152.	SP4	AMC 396473	5	3N	20W	04/20/2009
153.	SP5	AMC 396474	5	3N	20W	04/20/2009
154.	SP6	AMC 396475	5	3N	20W	04/20/2009
155.	SP7	AMC 396476	4/5	3N	20W	04/20/2009
156.	SP8	AMC 396477	5	3N	20W	04/20/2009
157.	SP9	AMC 396478	5	3N	20W	04/20/2009
158.	SP10	AMC 396479	4/5	3N	20W	04/20/2009
159.	SP11	AMC 396480	4	3N	20W	04/20/2009
160.	SP12	AMC 396481 ↕	4	3N	20W	04/20/2009

PHOENIX, ARIZONA  
 2014 AUG 25 A 10:52

#	Claim Name	Serial Number	Sec	TWP	Range	Location Date
161.	SP13	AMC 396482	4/8/9	3N	20W	04/20/2009
162.	SP14	AMC 396483	4/9	3N	20W	04/20/2009
163.	SP15	AMC 396484	4/9	3N	20W	04/20/2009
164.	SP16	AMC 396485	4/9	3N	20W	04/20/2009
165.	SP17	AMC 396486	4/9	3N	20W	04/20/2009
166.	SP18	AMC 396487	4/9	3N	20W	04/20/2009
167.	SP19	AMC 396488	4/9	3N	20W	04/20/2009
168.	SP20	AMC 396489	4/9	3N	20W	04/20/2009
169.	SP21	AMC 396490	3/4/9/10	3N	20W	04/20/2009
170.	SP22	AMC 396491	3/10	3N	20W	04/20/2009
171.	SP23	AMC 396492	3/10	3N	20W	04/20/2009
172.	SP24	AMC 396493	3/10	3N	20W	04/20/2009
173.	SP25	AMC 396494	3/10	3N	20W	04/20/2009
174.	SP26	AMC 396495	3/10	3N	20W	04/20/2009
175.	SP27	AMC 396496	3/10	3N	20W	04/20/2009
176.	SP28	AMC 396497	3/10	3N	20W	04/20/2009
177.	SP29	AMC 396498	3/10	3N	20W	04/20/2009
178.	SP30	AMC 396499	3	3N	20W	04/20/2009
179.	SP31	AMC 396500	3	3N	20W	04/20/2009
180.	SP32	AMC 396501	3	3N	20W	04/20/2009
181.	SP33	AMC 396502	3	3N	20W	04/20/2009
182.	SP34	AMC 396503	3	3N	20W	04/20/2009
183.	SP35	AMC 396504	2/3	3N	20W	04/20/2009
184.	SP36	AMC 396505 ↗	2/3	3N	20W	04/20/2009
185.	RR #1	407284 ↘	34	4 North	20 West	04-14-2011
186.	RR #2	407285	34	4 North	20 West	04-14-2011
187.	RR #3	407286	34	4 North	20 West	04-14-2011
188.	RR #4	407287 ↗	34	4 North	20 West	04-14-2011
189.	RR #11	407294 ↘	34	4 North	20 West	04-14-2011
190.	RR #12	407295	34	4 North	20 West	04-14-2011
191.	RR #13	407296	34	4 North	20 West	04-14-2011
192.	RR #14	407297	34	4 North	20 West	04-14-2011
193.	RR #15	407298	34	4 North	20 West	04-14-2011
194.	RR #16	407299	35	4 North	20 West	04-14-2011
195.	RR #17	407300	35	4 North	20 West	04-14-2011
196.	RR #18	407301	35	4 North	20 West	04-14-2011
197.	RR #19	407302 ↗	35	4 North	20 West	04-14-2011
198.	RR #23	407306 ↘	34	4 North	20 West	04-14-2011
199.	RR #24	407307	34	4 North	20 West	04-14-2011
200.	RR #25	407308	34	4 North	20 West	04-14-2011
201.	RR #26	407309	34	4 North	20 West	04-14-2011
202.	RR #27	407310 ↘	3	3 North	20 West	04-13-2011

PHOENIX, ARIZONA  
 2011 AUG 25 A 10:53

✓

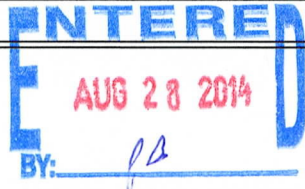
#	Claim Name	Serial Number	Sec	TWP	Range	Location Date
203.	RR #28	407311	3	3 North	20 West	04-13-2011
204.	RR #29	407312	2	3 North	20 West	04-13-2011
205.	RR #30	407313	2	3 North	20 West	04-13-2011
206.	RR #31	407314 ↕	2	3 North	20 West	04-13-2011
207.	RR #38	407321 ↘	2	3 North	20 West	04-11-2011
208.	RR #39	407322	2	3 North	20 West	04-11-2011
209.	RR #40	407323	2	3 North	20 West	04-11-2011
210.	RR #41	407324 ↗	2	3 North	20 West	04-11-2011
211.	RR #54	407337 ↘	2	3 North	20 West	04-11-2011
212.	RR #55	407338	2	3 North	20 West	04-11-2011
213.	RR #56	407339	2	3 North	20 West	04-11-2011
214.	RR #57	407340 ↗	2	3 North	20 West	04-11-2011
215.	RR #70	407353 ↘	10	3 North	20 West	04-06-2011
216.	RR #71	407354	11	3 North	20 West	04-06-2011
217.	RR #72	407355	11	3 North	20 West	04-06-2011
218.	RR #73	407356 ↗	11	3 North	20 West	04-06-2011
219.	RR # 110	407391 ↘	5	3 North	20 West	04-09-2011
220.	RR #111	407392	5	3 North	20 West	04-09-2011
221.	RR #112	407393	5	3 North	20 West	04-09-2011
222.	RR #113	407394 ↗	5	3 North	20 West	04-09-2011

RECEIVED  
 BLM AZ STATE OFFICE  
 2014 AUG 25 A 10: 53  
 PHOENIX, ARIZONA

**United States Department of the Interior**  
**Bureau of Land Management**  
 LANDS/RECREATION & PLANNING  
 ONE N CENTRAL AVE  
 PHOENIX, AZ 85004 -2203  
 Phone: 602-417-9200

Receipt

No: 3112890

<b>Transaction #:</b> 3204609	
<b>Date of Transaction:</b> 08/26/2014	
CUSTOMER:	
RIVERSIDE RESOURCES INC 1110-1111 GEORGIA ST W VANCOUVER BC VANCOUVER, BC V6E 4M3 CA	

LINE #	QTY	DESCRIPTION	REMARKS	UNIT PRICE	TOTAL
1	1.00	LOCATABLE MINERALS / MINING CLAIMS-NOT NEW-UNADJUD, ONE AUTH NO. ONLY / MINING CLAIM MONEY RECEIVED CASES: AMC369033/\$34830.00	MAINT FEE PYMNT (222) 2015	- n/a -	34830.00
<b>TOTAL:</b>					<b>\$34,830.00</b>

PAYMENT INFORMATION			
1	AMOUNT:	34830.00	POSTMARKED: 08/22/2014
	TYPE:	CHECK	RECEIVED: 08/25/2014
	CHECK NO:	608530437	
	NAME:	RIVERSIDE RESOURCES INC 1110-1111 GEORGIA ST W VANCOUVER BC VANCOUVER BC V6E 4M3 CA	

REMARKS

This receipt was generated by the automated BLM Collections and Billing System and is a paper representation of a portion of the official electronic record contained therein.

*Payment for last claim Amc 407394 split between two receipts and earned manually.  
 \$110 Receipt # 3112890  
 \$45 receipt # 3116762 AT*





FedEx carbon-neutral  
 envelope shipping  
 Expédition d'enveloppe  
 FedEx carboneutre

**Express FedEx**  
 International Shipping

To facilitate prompt customs clearance of your international shipment, you must provide the following information:

- Complete commodity description
- Value of contents
- Country of origin
- Recipient's tax identification number

Nondocument shipments  
 Your shipment may also require an export permit and/or permits. For more information, call 1.800.GoFedEx 1.800.463.6363

© 2011 FedEx 163187 REV 7/11

8/22/2014

From: (778) 327-5799  
 Jessie Lin  
 Corex Management Inc.  
 1110-1111 West Georgia Street

Origin ID: YDTA




J142814081981uw

Vancouver, BC V6E4M3  
 CANADA

SHIP TO: (602) 417-9200  
**Arizona State Office**  
**Bureau of Land Management**  
**1 N CENTRAL AVE**  
**STE 800**

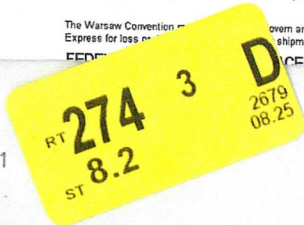
BILL SENDER

PHOENIX, AZ 85004  
 US



These commodities, technology, or software were exported from Canada in accordance with the export administration regulations. Diversion contrary to Canadian law prohibited.

The Warsaw Convention governs and in most cases limit the liability of Federal Express for loss or damage to contents. Subject to the conditions of the contract.



FedEx Ship Manager - Print Your Label(s)

Ship Date: 22AUG14  
 ActWgt: 0.5 LB  
 CAD: 7577083/INCA3550


REF: Riverside  
 DESC-1: Legal Documents  
 DESC-2:  
 DESC-3:  
 DESC-4:

COUNTRY MFG: CA  
 CARRIAGE VALUE: 1.00 CAD  
 CUSTOMS VALUE: 1.00 CAD  
 T/C: S 366931562 D/T: R  
 SIGN: Jessie Lin  
 EINVAT:  
 PKG TYPE: ENV

TRK# 7709 1650 2679  
 0430

10:30A  
 INTL PRIORITY  
 ISR  
 85004  
 AZ-US  
 PHX

**XH ZSYA**



52241ECP2RACQ

To reuse, cover or mark through any previous shipping information.  
 Pour réutiliser, masquez ou biffez toute information sur les

Align top of FedEx Express envelope with top of shipping label.  
 Placez le côté supérieur de l'enveloppe FedEx Express avec le haut de l'étiquette d'expédition.

Align bottom of air waybill with bottom of shipping label.  
 Placez le côté inférieur de la pochette de votre lettre de transport aérien avec le bas de l'étiquette d'expédition.



**DECONCINI MCDONALD YETWIN & LACY**

**A PROFESSIONAL CORPORATION  
ATTORNEYS AT LAW**

2525 EAST BROADWAY BOULEVARD • SUITE 200 • TUCSON, ARIZONA 85716-5300  
(520) 322-5000 • (520) 322-5585 (FAX)

*Ame 368411 391037  
369031 392087  
369965  
371849  
375430  
381029*  
DMYL.COM

DENISE M. BAINTON  
ALICE W. CALLISON  
BARRY M. COREY  
SHIJIE FENG  
PETER B. GOLDMAN  
NATHAN B. HANNAH  
STEVEN J. ITKIN  
JAMES A. JUTRY  
KRISTEN B. KLOTZ  
JOHN C. LACY

MARK D. LAMMERS  
KATHRYN B. NELSON  
ALEXIA J. PETERSON  
JOHN C. RICHARDSON  
LISA ANNE SMITH  
SPENCER A. SMITH  
SESALY O. STAMPS  
CARY F. URMAN  
MICHAEL R. URMAN  
RONALD ZACK

**FIRM FOUNDERS:**  
EVO A. DECONCINI (1901-1986)  
JOHN R. MCDONALD (1933-2012)  
DENNIS W. DECONCINI

**PHOENIX OFFICE:**  
7310 NORTH 16TH STREET, SUITE 330  
PHOENIX, ARIZONA 85020  
(602) 282-0500  
FAX: (602) 282-0520

January 13, 2014

**OF COUNSEL:**  
RICHARD M. YETWIN  
BARRON & ASSOCIATES, P.C. - JOHN H. BARRON, III

**OF COUNSEL FOR BANKRUPTCY MATTERS:**  
GREEN & CARY PLLC - KRISTEN M. GREEN / NOREEN A. CARY

**PLEASE REPLY TO TUCSON**  
KSMITH@DMYL.COM

Arizona State Office  
Bureau of Land Management  
Attention: Public Room  
One North Central Avenue, Suite 800  
Phoenix, AZ 85004-4427

RECEIVED  
BLM AZ STATE OFFICE  
2014 JAN 15 PM 2:28  
PHOENIX, ARIZONA

**RE: Notice of Transfer of Interest, 43 C.F.R. § 3833.3**

Ladies and Gentlemen:

I am enclosing two recorded Quit Claim Deeds conveying certain unpatented mining claims to RRI Exploration described in Exhibit A from Arizona Gold Holdings LLC to RRI Exploration Inc. The deeds include a Quit Claim Deed from David and Ellen Condit to Arizona Gold Holdings and a Quit Claim Deed from Arizona Gold Holdings to RRI Exploration.

A check is also enclosed in the amount of \$1,550.00 to cover the filing fees. If you have any questions or concerns, please do not hesitate to contact me.

Sincerely,

Katheryn A. Smith, CP  
Certified Paralegal

kas  
Encls.

cc Jeff Dare

I:\FILES\DOCS\RIVE16\280484\LTR\OJ2296.DOCX

ENTERED  
JAN 17 2014  
BY: RM

2012-03542

Page 1 of 2

Requested By: Deconcini  
SHELLY D BAKER, RECORDER

OFFICIAL RECORDS OF LA PAZ COUNTY, AZ

06-25-2012 02:05 PM Recording Fee \$10.00

When recorded, return to:

John C. Lacy  
DeConcini McDonald Yetwin & Lacy, P.C.  
2525 E. Broadway Blvd., Suite 200  
Tucson, Arizona 85716

Exempt per A.R.S. § 11-1134.A.6

### QUITCLAIM DEED

**WHEREAS, David Condit and Ellen Condit**, husband and wife, as "Owners" and Merrill Palmer as "Miner" entered into that certain "Lease Purchase Agreement for One Placer Mining Claim," which document was recorded as Fee No. 2008-05516, of the La Paz County Recorder's Office; and

**WHEREAS**, the Lease Purchase Agreement was assigned to Arizona Gold Holdings LLC by that certain Mining Lease Assignment dated December 29, 2008, recorded as Fee No. 2008-05517, of the La Paz County Record's Office; and

**WHEREAS**, the purchase price as called out in said Agreement has been paid in full and Arizona Gold Holdings has subsequently transferred its interest to RRI Exploration, Inc.,

**NOW THEREFORE**, the Owners as the "Grantor" herein for and in consideration of Ten Dollars (\$10.00) and other valuable considerations, do hereby **quitclaim to RRI Exploration, Inc.**, a Nevada corporation, as "Grantee" all of their right, title and interest in and to that certain unpatented placer mining claim of Grantor situated in the Oro Fino (Middle Camp) Mining District, La Paz County, Arizona, described as the **SABAKA #1 unpatented placer mining claim** located in Section 33, Township 4 North, Range 20 West, G&SR Mer., the location notice of which is recorded as Fee No. 2005-07505; La Paz County Recorder's Office, and of record at the Arizona State Office of the Bureau of Land Management under Serial Number **A MC 368411.**

DATED this 28 day of May, 2012.

Ellen Condit  
Ellen Condit

David Condit  
David Condit

RECEIVED  
BLM AZ STATE OFFICE  
2012 JUN 15 PM 2:28  
PHOENIX, ARIZONA


ENTERED  
JAN 17 2014  
BY: PM

STATE OF ARIZONA )  
 ) ss.  
County of La Paz )

The foregoing instrument was acknowledged before me this 28<sup>th</sup> day of May 2012, by Ellen Condit and David Condit, husband and wife.

*Verla J. Fish*  
\_\_\_\_\_  
Notary Public

I:\FILES\DOCS\CHOI04\110133\RE\MI9655.DOC



RECEIVED  
BLM AZ STATE OFFICE  
2014 JAN 15 PM 2:28  
PHOENIX, ARIZONA

When recorded return to:  
John C. Lacy  
DeConcini McDonald Yetwin & Lacy, P.C.  
2525 E. Broadway Blvd., #200  
Tucson, AZ 85716

Exempt pursuant to A.R.S. §11-1134.A.6

**MINING QUIT CLAIM DEED**

THIS MINING QUIT CLAIM DEED is made and given this date of 1st day of May, 2012, by and between **ARIZONA GOLD HOLDINGS, LLC**, an Arizona limited liability company, ("Grantor") and **RRI EXPLORATION, INC.**, a Nevada corporation, as successor-in-interest to Riverside Resources, Inc. ("Grantee"), whose address is 1110-1111 West Georgia Street, Vancouver, B.C., V6E 4M3, Canada.

In consideration of \$10.00, and other valuable considerations, receipt of which is hereby acknowledged, and subject to continuing obligations of Grantee to Grantor under the terms of an Option Agreement dated as of April 11, 2008, recorded in Fee No. 2009-02713, La Paz County Recorder's Office; as assigned to RRI Exploration, Inc., in that Assignment Agreement dated April 21, 2009, recorded in Fee No. 2009-02714, La Paz County Recorder's Office; and as amended by an Addendum dated as of April 11, 2012, Grantor does hereby release, remise and forever quitclaim unto the Grantee, those certain unpatented mining claims located in La Paz County, Arizona, as more particularly described in Exhibit A attached hereto and incorporated herein by this reference.

Grantor by this instrument intends to include any after acquired title.

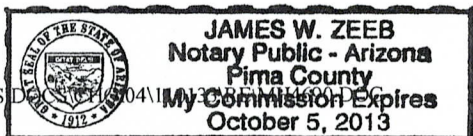
IN WITNESS WHEREOF, Grantor has executed this Mining Quit Claim Deed as of the date set forth above.

Arizona Gold Holdings, LLC, an Arizona limited liability company

By: *Stanley B. Keith*  
Stanley B. Keith, Authorized Member

STATE OF ARIZONA )  
 ) ss.  
County of Pima )

The foregoing instrument was acknowledged before me this 1st day of May, 2012 by Stanley B. Keith, as authorized member of Arizona Gold Holdings, LLC.

IAFILES D:\04\11\12\051112\05111201 DEC 2012  


*James W. Zeeb*  
Notary Public

**ENTERED**  
JAN 17 2014  
BY: *JM*

RECEIVED  
BLM AZ STATE OFFICE  
2012 JUN 15 PM 2:59  
PHOENIX, ARIZONA

## EXHIBIT A

RECEIVED  
 BLM AZ STATE OFFICE  
 2014 JAN 15  
 PHOENIX, ARIZONA

Claim Name	La Paz Cty Record No.	BLM Serial Number	Section	Township	Range	Location Date
✓ PURPLE ONE AMENDED	2005-06728 2008-02927	AMC 369033	4/33	3N/4N	20W	11/19/2005
✓ PURPLE TWO AMENDED	2006-00597 2008-02927	AMC 369966	4/33	3N/4N	20W	01/29/2006
✓ PURPLE THREE AMENDED	2006-00596 2008-02927	AMC 369967	33/34 3/4	4N 3N	20W 20W	01/29/2006
SABAKA #1	2005-07505	AMC 368411	32/33	4N	20W	11/11/2005
✓ P #1	2006-07073	AMC 375430	33/4	4N/3N	20W	09/01/2006
✓ P #2	2006-07074	AMC 375431	33/4	4N/3N	20W	09/01/2006
✓ P #3	2006-07075	AMC 375432	33/4	4N/3N	20W	09/01/2006
✓ P #4	2006-07076	AMC 375433	33/4	4N/3N	20W	09/01/2006
✓ P #5	2006-07077	AMC 375434	33/4	4N/3N	20W	09/01/2006
✓ P #6	2006-07078	AMC 375435	33/4	4N/3N	20W	09/01/2006
✓ P #7	2006-07079	AMC 375436	33/34 3/4	4N 3N	20W 20W	09/01/2006
✓ P #8	2006-07080	AMC 375437	34/3	4N/3N	20W	09/01/2006
✓ M-1 AMENDED	2006-01166 2008-02928	AMC 371849	4	3N	20W	02/16/2006
✓ M-2	2006-01167	AMC 371850	4	3N	20W	02/16/2006
✓ M-3	2006-01168	AMC 371851	4	3N	20W	02/16/2006
✓ M-4	2006-01169	AMC 371852	4	3N	20W	02/16/2006
✓ M-5	2006-01170	AMC 371853	4	3N	20W	02/16/2006
✓ M-6	2006-01171	AMC 371854	4	3N	20W	02/16/2006
✓ M-7	2006-01172	AMC 371855	3/4	3N	20W	02/16/2006
✓ M-8	2006-01173	AMC 371856	3	3N	20W	02/16/2006
✓ M-9	2006-01174	AMC 371857	3	3N	20W	02/16/2006
✓ M-10	2006-01175	AMC 371858	3/4	3N	20W	02/16/2006
✓ M-11	2006-01176	AMC 371859	4	3N	20W	02/16/2006
✓ M-12	2006-01177	AMC 371860	4	3N	20W	02/16/2006
✓ M-13	2006-01178	AMC 371861	4	3N	20W	02/16/2006
✓ M-14	2006-01179	AMC 371862	4	3N	20W	02/16/2006
✓ M-15	2006-01180	AMC 371863	4	3N	20W	02/16/2006
M-16	2006-01181	AMC 371864	4	3N	20W	02/16/2006
M-17	2006-01182	AMC 371865	34	4N	20W	02/16/2006
M-18	2006-01183	AMC 371866	33/34	4N	20W	02/16/2006
M-19	2006-01184	AMC 371867	33	4N	20W	02/16/2006
M-20	2006-01285	AMC 371868	33	4N	20W	02/16/2006
M-21	2006-01186	AMC 371869	33	4N	20W	02/16/2006
M-22	2006-01187	AMC 371870	33	4N	20W	02/16/2006
M-23	2006-01188	AMC 371871	33	4N	20W	02/16/2006
M-24	2006-01190	AMC 371872	33	4N	20W	02/16/2006
M-25	2006-01189	AMC 371873	33	4N	20W	02/16/2006
M-26	2006-01191	AMC 371874	33	4N	20W	02/16/2006

40 acres  
40 acres  
40 acres

Claim Name	La Paz Cty Record No.	BLM Serial Number	Section	Township	Range	Location Date
M-27	2006-01192	AMC 371875	33/4	4N/3N	20W	02/16/2006
M-28	2006-01193	AMC 371876	33/4	4N/3N	20W	02/16/2006
M-29	2006-01194	AMC 371877	4	3N	20W	02/16/2006
M-30	2006-01195	AMC 371878	4	3N	20W	02/16/2006
M-31	2007-01370	AMC 381029	34	4N	20W	12/19/2006
M-32	2007-01371	AMC 381030	33/34	4N	20W	12/19/2006
M-33	2007-01372	AMC 381031	33	4N	20W	12/19/2006
M-34	2007-01373	AMC 381032	33	4N	20W	12/19/2006
M-35	2007-01374	AMC 381033	33	4N	20W	12/19/2006
M-36	2007-01375	AMC 381034	33	4N	20W	12/19/2006
M-37	2007-01376	AMC 381035	33	4N	20W	12/19/2006
M-38	2007-01377	AMC 381036	33	4N	20W	12/19/2006
M-39	2007-01378	AMC 381037	33	4N	20W	12/19/2006
M-40	2007-01380	AMC 381038	33	4N	20W	12/19/2006
M-41	2007-01381	AMC 381039	32/33	4N	20W	12/19/2006
M-42	2007-01382	AMC 381040	32	4N	20W	12/19/2006
M-43	2007-01383	AMC 381041	32	4N	20W	12/19/2006
M-44	2007-01384	AMC 381042	32	4N	20W	12/19/2006
M-45	2007-01385	AMC 381043	32	4N	20W	12/19/2006
M-46	2007-01386	AMC 381044	32	4N	20W	12/19/2006
M-47	2007-01387	AMC 381045	32	4N	20W	12/19/2006
M-48	2007-01388	AMC 381046	32	4N	20W	12/19/2006
M-49	2007-01389	AMC 381047	32	4N	20W	12/19/2006
M-50	2007-01390	AMC 381048	32	4N	20W	12/19/2006
M-51	2007-01391	AMC 381049	32	4N	20W	12/19/2006
M-52	2007-01392	AMC 381050	32	4N	20W	12/19/2006
M-53	2007-01393	AMC 381051	32	4N	20W	12/19/2006
M-54	2007-01394	AMC 381052	32	4N	20W	12/19/2006
M-55	2007-01395	AMC 381053	32	4N	20W	12/19/2006
M-56	2007-01396	AMC 381054	32/33	4N	20W	12/19/2006
M-57	2007-01397	AMC 381055	32/33 4/5	4N 3N	20W 20W	12/19/2006
M-58	2007-01398	AMC 381056	32/5	4N/3N	20W	12/19/2006
M-59	2007-01399	AMC 381057	32/5	4N/3N	20W	12/19/2006
M-60	2007-01400	AMC 381058	32/5	4N/3N	20W	12/19/2006
M-61	2007-01401	AMC 381059	32/5	4N/3N	20W	12/19/2006
M-62	2007-01402	AMC 381060	32/5	4N/3N	20W	12/19/2006
M-63	2007-01403	AMC 381061	32/5	4N/3N	20W	12/19/2006
M-64	2007-01404	AMC 381062	32/5	4N/3N	20W	12/19/2006
M-75	2007-01405	AMC 381063	32	4N	20W	12/19/2006
M-76	2007-01406	AMC 381064	31/32	4N	20W	12/19/2006
M-77	2007-01407	AMC 381065	31	4N	20W	12/19/2006
M-78	2007-01408	AMC 381066	31	4N	20W	12/19/2006
M-79	2007-01409	AMC 381067	31	4N	20W	12/19/2006
M-80	2007-01410	AMC 381068	31	4N	20W	12/19/2006
M-81	2007-01411	AMC 381069	31	4N	20W	12/19/2006
M-82	2007-01412	AMC 381070	31	4N	20W	12/19/2006

Claim Name	La Paz Cty Record No.	BLM Serial Number	Section	Township	Range	Location Date
M-83	2007-01413	AMC 381071	31	4N	20W	12/19/2006
M-84	2007-01414	AMC 381072	31	4N	20W	12/19/2006
M-85	2007-01415	AMC 381073	31/32	4N	20W	12/19/2006
M-86	2007-01416	AMC 381074	33/34	4N	20W	12/19/2006
M86-A	2008-02520	AMC 392087	32	4N	20W	5/10/2008
M-87	2007-01417	AMC 381075	33	4N	20W	12/19/2006
M-88	2007-01418	AMC 381076	33	4N	20W	12/19/2006
M-89	2007-01419	AMC 381077	33	4N	20W	12/19/2006
M-90	2007-01420	AMC 381078	33	4N	20W	12/19/2006
M-91	2007-01421	AMC 381079	34	4N	20W	12/19/2006
M-92	2007-01422	AMC 381080	32	4N	20W	12/19/2006
M-93	2007-01423	AMC 381081	32	4N	20W	12/19/2006
M-94	2007-01424	AMC 381082	32	4N	20W	12/19/2006
M-95	2007-01425	AMC 381083	32	4N	20W	12/19/2006
M-96	2007-01426	AMC 381084	32/31	4N	20W	12/19/2006
M-97	2007-01427	AMC 381085	31	4N	20W	12/19/2006
M-98	2007-01428	AMC 381086	31	4N	20W	12/19/2006
M-99	2007-01429	AMC 381087	31	4N	20W	12/19/2006
M-100	2007-01430	AMC 381088	31	4N	20W	12/19/2006
M-101 AMENDED	2008-01166 2008-02926	AMC 391037	34	4N	20W	2/1/2008
M-102 AMENDED	2008-01167 2008-02926	AMC 391038	34	4N	20W	2/1/2008
M-103 AMENDED	2008-01168 2008-02926	AMC 391039	34/3	4N/3N	20W	2/1/2008
M-104 AMENDED	2008-01169 2008-02926	AMC 391040	3	3N	20W	2/1/2008
M-105 AMENDED	2008-01170 2008-02926	AMC 391041	3	3N	20W	2/1/2008
M-106 AMENDED	2008-01171 2008-02926	AMC 391042	3	3N	20W	2/1/2008
M-107 AMENDED	2008-01172 2008-02926	AMC 391043	3	3N	20W	2/1/2008
M-108 AMENDED	2008-01173 2008-02926	AMC 391044	3	3N	20W	2/1/2008
M-109 AMENDED	2008-01174 2008-02926	AMC 391045	3	3N	20W	2/1/2008
M-110 AMENDED	2008-01175 2008-02926	AMC 391046	3	3N	20W	2/1/2008
“AGN#1” Arizona Gold-North #1 AMENDED	2008-02521 2009-01646	AMC 392088	30/31	4N	20W	3/7/2008
“ANG#2” Arizona Gold-North #2 AMENDED	2008-02522 2009-01647	AMC 392089	30/31	4N	20W	3/7/2008

2010 JAN 15 PM 2:29

RECEIVED  
BLM AZ STATE OFFICE



Claim Name	La Paz Cty Record No.	BLM Serial Number	Section	Township	Range	Location Date
“ANG#3” Arizona Gold-North #3 AMENDED	2008-02523 2009-01648	AMC 392090	30/31	4N	20W	3/7/2008
“ANG#4” Arizona Gold-North #4 AMENDED	2008-02524 2009-01649	AMC 392091	30/31	4N	20W	3/7/2008
“ANG#5” Arizona Gold-North #5	2008-02525	AMC 392092	29/30/31/ 32	4N	20W	3/7/2008
“ANG#6” Arizona Gold-North #6	2008-02526	AMC 392093	29/32	4N	20W	3/7/2008
“ANG#7” Arizona Gold-North #7	2008-02527	AMC 392094	29/32	4N	20W	3/7/2008
“ANG#8” Arizona Gold-North #8	2008-02528	AMC 392095	29/32	4N	20W	3/7/2008
“ANG#9” Arizona Gold-North #9	2008-02529	AMC 392096	32	4N	20W	3/7/2008
“ANG#10” Arizona Gold-North #10	2008-02530	AMC 392097	32	4N	20W	3/7/2008
“ANG#11” Arizona Gold-North #11	2008-02531	AMC 392098	29/32	4N	20W	3/7/2008
“ANG#12” Arizona Gold-North #12	2008-02532	AMC 392099	29/32	4N	20W	3/7/2008
“ANG#13” Arizona Gold-North #13	2008-02533	AMC 392100	32	4N	20W	3/7/2008
“ANG#14” Arizona Gold-North #14	2008-02534	AMC 392101	32	4N	20W	3/7/2008
“ANG#15” Arizona Gold-North #15	2008-02535	AMC 392102	29/32	4N	20W	3/7/2008
“ANG#16” Arizona Gold-North #16 AMENDED	2008-02536 2009-01650	AMC 392103	29/32	4N	20W	3/7/2008
“ANG#17” Arizona Gold-North #17 AMENDED	2008-02537 2009-01651	AMC 392104	32	4N	20W	3/7/2008
“ANG#18” Arizona Gold-North #18 AMENDED	2008-02538 2009-01652	AMC 392105	32	4N	20W	3/7/2008
“ANG#19” Arizona Gold-North #19 AMENDED	2008-02539 2009-01653	AMC 392106	29/32	4N	20W	3/7/2008
“ANG#20” Arizona Gold-North #20 AMENDED	2008-02540 2009-01654	AMC 392107	29/30/31/ 32	4N	20W	3/7/2008
“ANG#21” Arizona Gold-North #21 AMENDED	2008-02541 2009-01655	AMC 392108	32/33	4N	20W	3/7/2008

Claim Name	La Paz Cty Record No.	BLM Serial Number	Section	Township	Range	Location Date
"ANG#22" Arizona Gold-North #22 AMENDED	2008-02542 2009-01656	AMC 392109	33	4N	20W	3/7/2008
"ANG#23" Arizona Gold-North #23 AMENDED	2008-02543 2009-01657	AMC 392110	28/33	4N	20W	3/7/2008
"ANG#24" Arizona Gold-North #24 AMENDED	2008-02544 2009-01658	AMC 392111	28/33	4N	20W	3/7/2008
"ANG#25" Arizona Gold-North #25 AMENDED	2008-02545 2009-01659	AMC 392112	33	4N	20W	3/7/2008
"ANG#26" Arizona Gold-North #26	2008-02546	AMC 392113	28	4N	20W	3/7/2008
"ANG#27" Arizona Gold-North #27	2008-02547	AMC 392114	28	4N	20W	3/7/2008
"ANG#28" Arizona Gold-North #28	2008-02548	AMC 392115	28/29	4N	20W	3/7/2008
"ANG#29" Arizona Gold-North #29	2008-02549	AMC 392116	28	4N	20W	3/7/2008
"ANG#30" Arizona Gold-North #30	2008-02550	AMC 392117	30	4N	20W	3/7/2008
"ANG#31" Arizona Gold-North #31	2008-02551	AMC 392118	29	4N	20W	3/7/2008
"ANG#32" Arizona Gold-North #32	2008-02552	AMC 392119	29	4N	20W	3/7/2008
"ANG#33" Arizona Gold-North #33	2008-02553	AMC 392120	29	4N	20W	3/7/2008
"ANG#34" Arizona Gold-North #34	2008-02554	AMC 392121	29	4N	20W	3/7/2008
"ANG#35" Arizona Gold-North #35	2008-02555	AMC 392122	29	4N	20W	3/7/2008
"ANG#36" Arizona Gold-North #36	2008-02556	AMC 392123	29	4N	20W	3/7/2008
"ANG#37" Arizona Gold-North #37	2008-02557	AMC 392124	29/30	4N	20W	3/7/2008
"ANG#38" Arizona Gold-North #38	2008-02558	AMC 392125	30	4N	20W	3/7/2008
"ANG#39" Arizona Gold-North #39	2008-02559	AMC 392126	30	4N	20W	3/7/2008
"ANG#40" Arizona Gold-North #40	2008-02560	AMC 392127	30	4N	20W	3/7/2008
"ANG#41" Arizona Gold-North #41	2008-02561	AMC 392128	30	4N	20W	3/7/2008

E:\FILES\DOCS\CHOI04\110133\DOC\MH8936.DOC

2012 JAN 15 PM 2:29

RECEIVED  
BLM AZ STATE OFFICE

**United States Department of the Interior**  
**Bureau of Land Management**  
 LANDS/RECREATION & PLANNING  
 ONE N CENTRAL AVE  
 PHOENIX, AZ 85004 -2203  
 Phone: 602-417-9200

Receipt

No: 2951096

<b>Transaction #:</b> 3038956	
<b>Date of Transaction:</b> 01/16/2014	
CUSTOMER:	
DECONCINI MCDONALD YETWIN & LACY P C 2525 E BROADWAY BLVD STE 200 TUCSON,AZ 85716-5350 US	

LINE #	QTY	DESCRIPTION	REMARKS	UNIT PRICE	TOTAL
1	1.00	LOCATABLE MINERALS / MINING CLAIMS- NOT NEW-UNADJUD,ONE AUTH NO. ONLY / MINING CLAIM MONEY RECEIVED <b>CASES: AMC369033/\$1550.00</b>	QCD - 155	- n/a -	1550.00
<b>TOTAL:</b>					<b>\$1,550.00</b>

PAYMENT INFORMATION					
1	AMOUNT:	1550.00	POSTMARKED:	01/13/2014	
	TYPE:	FOREIGN CHECK	RECEIVED:	01/15/2014	
	CHECK NO:	607231062			
	NAME:	RIVERSIDE RESOURCES INC 1110-1111 W GEORGIA ST VANCOUVER BC CANADA NS V6E 4M3 CA			

REMARKS

This receipt was generated by the automated BLM Collections and Billing System and is a paper representation of a portion of the official electronic record contained therein.

neopost<sup>®</sup>  
01/13/2014  
US POSTAGE

FIRST-CLASS MAIL  
\$01.32<sup>0</sup>



ZIP 85716  
041L11236589

DECONCINI McDONALD YETWIN & LACY  
A PROFESSIONAL CORPORATION  
ATTORNEYS AT LAW  
2525 EAST BROADWAY BOULEVARD, SUITE 200  
TUCSON, ARIZONA 85716-5300  
KAS/280484

Arizona State Office  
Bureau of Land Management  
Attention: Public Room  
One North Central Avenue, Suite 800  
Phoenix, AZ 85004-4427

RECEIVED  
BLM AZ STATE OFFICE  
2014 JAN 15 PM 2:29  
PHOENIX, ARIZONA

375430 301021 701021 596470  
371849 369965 72087 407284  
368411 391037

# RIVERSIDE

## RESOURCES INC.

1110-1111 West Georgia Street, Vancouver, BC, Canada, V6E 4M3

Tel: (778) 327-6671 Fax: (778) 327-6675

August 15, 2013

Via Fed-Ex

**BUREAU OF LAND MANAGEMENT**  
Arizona State Office  
One North Central Avenue  
Suite 800  
Phoenix, AZ, 85004-4427

Ph: 1-602-417-9200

RE: BLM Claim Maintenance Fee Payment

Please find enclosed:

- 1) USD bank draft for \$42,560.00 with respect to 301 claims in the name of RRI Exploration Inc. and associated paperwork.

Once payment is processed please send the receipt to the following address:

RRI EXPLORATION INC.  
502 East John Street,  
Carson City, NV,  
89706

If you have any questions, please do not hesitate to contact the undersigned directly at 778-327-6671 ext 308 or via email at [jdare@rivres.com](mailto:jdare@rivres.com)


Best Regards,

**RIVERSIDE RESOURCES INC.**

Per:



Jeff Dare,  
Corporate Secretary



RECEIVED  
BLM AZ STATE OFFICE  
2013 AUG 19 A 9:54  
PHOENIX, ARIZONA

**MAINTENANCE FEE PAYMENT**

Claimant Name: RR1 EXPLORATION INC  
 Address: 502 EAST SONO STREET  
 City: CARSON CITY State: NV Zip: 89706  
 Telephone: 773-327-6671  
 E-mail address: jdare@rivres.com  
 Signature: [Signature]  
 Check here if this is a change of address.

RECEIVED  
 BLM AZ STATE OFFICE  
 2013 AUG 19 A 9:54  
 PHOENIX, ARIZONA

BLM  
 Date  
 Stamp

LINE NO.	AMC NUMBER	CLAIM/SITE NAME	COUNTY RECORDER DATA (If available)	TWP	RNG	SEC
1						
2						
3						
4			301 claims @ \$140 each			
5			= \$42,140			
6						
7			Additional \$420 for 3 claims			
8			40 acres in size			
9						
10			Total = \$42,560			

PLEASE SEE ATTACHED

List additional claims on Form MCF114.

Bureau of Land Management  
 Arizona State Office  
 www.blm.gov/az/

No. of Claims: 301 x \$140 = \$42,560.00  
 Check No: 60722129 Init. Att.  
 Receipt No.: 2860017  
 For BLM Use Only

#	Claim Name	Serial Number	Sec	TWP	Range	Location Date
1.	PURPLE ONE*	AMC 369033 (PLACER)	4/33	3N/4N	20W	11/19/2005
2.	PURPLE TWO*	AMC 369966 (PLACER)	4/33	3N/4N	20W	01/29/2006
3.	PURPLE THREE*	AMC 369967 (PLACER)	33/34 3/4	4N 3N	20W 20W	01/29/2006
4.	SABAKA #1*	AMC 368411 (PLACER)	32/33	4N	20W	11/11/2005
5.	M-91	AMC 381079	34	4N	20W	12/19/2006
6.	M-92	AMC 381080	32	4N	20W	12/19/2006
7.	M-93	AMC 381081	32	4N	20W	12/19/2006
8.	M-94	AMC 381082	32	4N	20W	12/19/2006
9.	M-95	AMC 381083	32	4N	20W	12/19/2006
10.	M-96	AMC 381084	32/31	4N	20W	12/19/2006
11.	M-97	AMC 381085	31	4N	20W	12/19/2006
12.	M-98	AMC 381086	31	4N	20W	12/19/2006
13.	M-99	AMC 381087	31	4N	20W	12/19/2006
14.	M-100	AMC 381088	31	4N	20W	12/19/2006
15.	P #1	AMC 375430	33/4	4N/3N	20W	09/01/2006
16.	P #2	AMC 375431	33/4	4N/3N	20W	09/01/2006
17.	P #3	AMC 375432	33/4	4N/3N	20W	09/01/2006
18.	P #4	AMC 375433	33/4	4N/3N	20W	09/01/2006
19.	P #5	AMC 375434	33/4	4N/3N	20W	09/01/2006
20.	P #6	AMC 375435	33/4	4N/3N	20W	09/01/2006
21.	P #7	AMC 375436	33/34 3/4	4N 3N	20W 20W	09/01/2006
22.	P #8	AMC 375437	34/3	4N/3N	20W	09/01/2006
23.	M-1	AMC 371849	4	3N	20W	02/18/2006
24.	M-2	AMC 371850	4	3N	20W	02/18/2006
25.	M-3	AMC 371851	4	3N	20W	02/18/2006
26.	M-4	AMC 371852	4	3N	20W	02/18/2006
27.	M-5	AMC 371853	4	3N	20W	02/18/2006
28.	M-6	AMC 371854	4	3N	20W	02/18/2006
29.	M-7	AMC 371855	3/4	3N	20W	02/18/2006
30.	M-8	AMC 371856	3	3N	20W	02/18/2006
31.	M-9	AMC 371857	3	3N	20W	02/18/2006
32.	M-10	AMC 371858	3/4	3N	20W	02/18/2006
33.	M-11	AMC 371859	4	3N	20W	02/18/2006
34.	M-12	AMC 371860	4	3N	20W	02/18/2006
35.	M-13	AMC 371861	4	3N	20W	02/18/2006
36.	M-14	AMC 371862	4	3N	20W	02/18/2006
37.	M-15	AMC 371863	4	3N	20W	02/18/2006
38.	M-16	AMC 371864	4	3N	20W	02/18/2006

PHOENIX, ARIZONA  
 2013 AUG 19 A 9:54

#	Claim Name	Serial Number	Sec	TWP	Range	Location Date
39.	M-17	AMC 371865	34	4N	20W	02/18/2006
40.	M-18	AMC 371866	33/34	4N	20W	02/18/2006
41.	M-19	AMC 371867	33	4N	20W	02/18/2006
42.	M-20	AMC 371868	33	4N	20W	02/18/2006
43.	M-21	AMC 371869	33	4N	20W	02/18/2006
44.	M-22	AMC 371870	33	4N	20W	02/18/2006
45.	M-23	AMC 371871	33	4N	20W	02/18/2006
46.	M-24	AMC 371872	33	4N	20W	02/18/2006
47.	M-25	AMC 371873	33	4N	20W	02/18/2006
48.	M-26	AMC 371874	33	4N	20W	02/18/2006
49.	M-27	AMC 371875	33/4	4N/3N	20W	02/18/2006
50.	M-28	AMC 371876	33/4	4N/3N	20W	02/18/2006
51.	M-29	AMC 371877	4	3N	20W	02/18/2006
52.	M-30	AMC 371878	4	3N	20W	02/18/2006
53.	M-31	AMC 381029	34	4N	20W	12/19/2006
54.	M-32	AMC 381030	33/34	4N	20W	12/19/2006
55.	M-33	AMC 381031	33	4N	20W	12/19/2006
56.	M-34	AMC 381032	33	4N	20W	12/19/2006
57.	M-35	AMC 381033	33	4N	20W	12/19/2006
58.	M-36	AMC 381034	33	4N	20W	12/19/2006
59.	M-37	AMC 381035	33	4N	20W	12/19/2006
60.	M-38	AMC 381036	33	4N	20W	12/19/2006
61.	M-39	AMC 381037	33	4N	20W	12/19/2006
62.	M-40	AMC 381038	33	4N	20W	12/19/2006
63.	M-41	AMC 381039	32/33	4N	20W	12/19/2006
64.	M-42	AMC 381040	32	4N	20W	12/19/2006
65.	M-43	AMC 381041	32	4N	20W	12/19/2006
66.	M-44	AMC 381042	32	4N	20W	12/19/2006
67.	M-45	AMC 381043	32	4N	20W	12/19/2006
68.	M-46	AMC 381044	32	4N	20W	12/19/2006
69.	M-47	AMC 381045	32	4N	20W	12/19/2006
70.	M-48	AMC 381046	32	4N	20W	12/19/2006
71.	M-49	AMC 381047	32	4N	20W	12/19/2006
72.	M-50	AMC 381048	32	4N	20W	12/19/2006
73.	M-51	AMC 381049	32	4N	20W	12/19/2006
74.	M-52	AMC 381050	32	4N	20W	12/19/2006
75.	M-53	AMC 381051	32	4N	20W	12/19/2006
76.	M-54	AMC 381052	32	4N	20W	12/19/2006
77.	M-55	AMC 381053	32	4N	20W	12/19/2006
78.	M-56	AMC 381054	32/33	4N	20W	12/19/2006
79.	M-57	AMC 381055	32/33 4/5	4N 3N	20W 20W	12/19/2006

PHOENIX, ARIZONA

2013 AUG 19 A 9:54



#	Claim Name	Serial Number	Sec	TWP	Range	Location Date
80.	M-58	AMC 381056	32/5	4N/3N	20W	12/19/2006
81.	M-59	AMC 381057	32/5	4N/3N	20W	12/19/2006
82.	M-60	AMC 381058	32/5	4N/3N	20W	12/19/2006
83.	M-61	AMC 381059	32/5	4N/3N	20W	12/19/2006
84.	M-62	AMC 381060	32/5	4N/3N	20W	12/19/2006
85.	M-63	AMC 381061	32/5	4N/3N	20W	12/19/2006
86.	M-64	AMC 381062	32/5	4N/3N	20W	12/19/2006
87.	M-86 A	AMC 392087	32	4N	20W	05/10/2008
88.	M-75	AMC 381063	32	4N	20W	12/19/2006
89.	M-76	AMC 381064	31/32	4N	20W	12/19/2006
90.	M-77	AMC 381065	31	4N	20W	12/19/2006
91.	M-78	AMC 381066	31	4N	20W	12/19/2006
92.	M-79	AMC 381067	31	4N	20W	12/19/2006
93.	M-80	AMC 381068	31	4N	20W	12/19/2006
94.	M-81	AMC 381069	31	4N	20W	12/19/2006
95.	M-82	AMC 381070	31	4N	20W	12/19/2006
96.	M-83	AMC 381071	31	4N	20W	12/19/2006
97.	M-84	AMC 381072	31	4N	20W	12/19/2006
98.	M-85	AMC 381073	31/32	4N	20W	12/19/2006
99.	M-86	AMC 381074	33/34	4N	20W	12/19/2006
100.	M-87	AMC 381075	33	4N	20W	12/19/2006
101.	M-88	AMC 381076	33	4N	20W	12/19/2006
102.	M-89	AMC 381077	33	4N	20W	12/19/2006
103.	M-90	AMC 381078	33	4N	20W	12/19/2006
104.	AGN#1	AMC 392088	30/31	4N	20W	3/7/2008
105.	AGN#2	AMC 392089	30/31	4N	20W	3/7/2008
106.	AGN#3	AMC 392090	30/31	4N	20W	3/7/2008
107.	AGN#4	AMC 392091	30/31	4N	20W	3/7/2008
108.	AGN#5	AMC 392092	29/30 31 32	4N 4N 4N	20W 20W 20W	3/7/2008 3/7/2008 3/7/2008
109.	AGN#6	AMC 392093	29/32	4N	20W	3/7/2008
110.	AGN#7	AMC 392094	29/32	4N	20W	3/7/2008
111.	AGN#8	AMC 392095	29/32	4N	20W	3/7/2008
112.	AGN#9	AMC 392096	32	4N	20W	3/7/2008
113.	AGN#10	AMC 392097	32	4N	20W	3/7/2008
114.	AGN#11	AMC 392098	29/32	4N	20W	3/7/2008
115.	AGN#12	AMC 392099	29/32	4N	20W	3/7/2008
116.	AGN#13	AMC 392100	32	4N	20W	3/7/2008
117.	AGN#14	AMC 392101	32	4N	20W	3/7/2008
118.	AGN#15	AMC 392102	29/32	4N	20W	3/7/2008
119.	AGN#16	AMC 392103	29/32	4N	20W	3/7/2008

PHOENIX, ARIZONA

2013 AUG 19 A P 511

#	Claim Name	Serial Number	Sec	TWP	Range	Location Date
120.	AGN#17	AMC 392104	32	4N	20W	3/7/2008
121.	AGN#18	AMC 392105	32	4N	20W	3/7/2008
122.	AGN#19	AMC 392106	29/32	4N	20W	3/7/2008
123.	AGN#20	AMC 392107	29/30 31 32	4N 4N 4N	20W 20W 20W	3/7/2008
124.	AGN#21	AMC 392108	32/33	4N	20W	3/7/2008
125.	AGN#22	AMC 392109	33	4N	20W	3/7/2008
126.	AGN#23	AMC 392110	28/33	4N	20W	3/7/2008
127.	AGN#24	AMC 392111	28/33	4N	20W	3/7/2008
128.	AGN#25	AMC 392112	33	4N	20W	3/7/2008
129.	AGN#26	AMC 392113	28	4N	20W	3/7/2008
130.	AGN#27	AMC 392114	28	4N	20W	3/7/2008
131.	AGN#28	AMC 392115	28/29	4N	20W	3/7/2008
132.	AGN#29	AMC 392116	28	4N	20W	3/7/2008
133.	AGN#30	AMC 392117	30	4N	20W	3/7/2008
134.	AGN#31	AMC 392118	29	4N	20W	3/7/2008
135.	AGN#32	AMC 392119	29	4N	20W	3/7/2008
136.	AGN#33	AMC 392120	29	4N	20W	3/7/2008
137.	AGN#34	AMC 392121	29	4N	20W	3/7/2008
138.	AGN#35	AMC 392122	29	4N	20W	3/7/2008
139.	AGN#36	AMC 392123	29	4N	20W	3/7/2008
140.	AGN#37	AMC 392124	29/30	4N	20W	3/7/2008
141.	AGN#38	AMC 392125	30	4N	20W	3/7/2008
142.	AGN#39	AMC 392126	30	4N	20W	3/7/2008
143.	AGN#40	AMC 392127	30	4N	20W	3/7/2008
144.	AGN#41	AMC 392128	30	4N	20W	3/7/2008
145.	M-101	AMC 391037	34	4N	20W	2/1/2008
146.	M-102	AMC 391038	34	4N	20W	2/1/2008
147.	M-103	AMC 391039	34/3	4N/3N	20W	2/1/2008
148.	M-104	AMC 391040	3	3N	20W	2/1/2008
149.	M-105	AMC 391041	3	3N	20W	2/1/2008
150.	M-106	AMC 391042	3	3N	20W	2/1/2008
151.	M-107	AMC 391043	3	3N	20W	2/1/2008
152.	M-108	AMC 391044	3	3N	20W	2/1/2008
153.	M-109	AMC 391045	3	3N	20W	2/1/2008
154.	M-110	AMC 391046	3	3N	20W	2/1/2008
155.	SP1	AMC 396470	5/6 & 31/32	3N/4N	20W	04/20/2009
156.	SP2	AMC 396471	5/6 & 32	3N/4N	20W	04/20/2009
157.	SP3	AMC 396472	5	3N	20W	04/20/2009
158.	SP4	AMC 396473	5	3N	20W	04/20/2009
159.	SP5	AMC 396474	5	3N	20W	04/20/2009

PHOENIX, ARIZONA  
 2013 AUG 19 A 9:55  
 RECEIVED

#	Claim Name	Serial Number	Sec	TWP	Range	Location Date
160.	SP6	AMC 396475	5	3N	20W	04/20/2009
161.	SP7	AMC 396476	4/5	3N	20W	04/20/2009
162.	SP8	AMC 396477	5	3N	20W	04/20/2009
163.	SP9	AMC 396478	5	3N	20W	04/20/2009
164.	SP10	AMC 396479	4/5	3N	20W	04/20/2009
165.	SP11	AMC 396480	4	3N	20W	04/20/2009
166.	SP12	AMC 396481	4	3N	20W	04/20/2009
167.	SP13	AMC 396482	4/8/9	3N	20W	04/20/2009
168.	SP14	AMC 396483	4/9	3N	20W	04/20/2009
169.	SP15	AMC 396484	4/9	3N	20W	04/20/2009
170.	SP16	AMC 396485	4/9	3N	20W	04/20/2009
171.	SP17	AMC 396486	4/9	3N	20W	04/20/2009
172.	SP18	AMC 396487	4/9	3N	20W	04/20/2009
173.	SP19	AMC 396488	4/9	3N	20W	04/20/2009
174.	SP20	AMC 396489	4/9	3N	20W	04/20/2009
175.	SP21	AMC 396490	3/4/9/10	3N	20W	04/20/2009
176.	SP22	AMC 396491	3/10	3N	20W	04/20/2009
177.	SP23	AMC 396492	3/10	3N	20W	04/20/2009
178.	SP24	AMC 396493	3/10	3N	20W	04/20/2009
179.	SP25	AMC 396494	3/10	3N	20W	04/20/2009
180.	SP26	AMC 396495	3/10	3N	20W	04/20/2009
181.	SP27	AMC 396496	3/10	3N	20W	04/20/2009
182.	SP28	AMC 396497	3/10	3N	20W	04/20/2009
183.	SP29	AMC 396498	3/10	3N	20W	04/20/2009
184.	SP30	AMC 396499	3	3N	20W	04/20/2009
185.	SP31	AMC 396500	3	3N	20W	04/20/2009
186.	SP32	AMC 396501	3	3N	20W	04/20/2009
187.	SP33	AMC 396502	3	3N	20W	04/20/2009
188.	SP34	AMC 396503	3	3N	20W	04/20/2009
189.	SP35	AMC 396504	2/3	3N	20W	04/20/2009
190.	SP36	AMC 396505	2/3	3N	20W	04/20/2009
191.	RR #1	407284	34	4 North	20 West	04-14-2011
192.	RR #2	407285	34	4 North	20 West	04-14-2011
193.	RR #3	407286	34	4 North	20 West	04-14-2011
194.	RR #4	407287	34	4 North	20 West	04-14-2011
195.	RR #5	407288	34	4 North	20 West	04-14-2011
196.	RR #6	407289	34	4 North	20 West	04-14-2011
197.	RR #7	407290	34	4 North	20 West	04-14-2011
198.	RR #8	407291	35	4 North	20 West	04-14-2011
199.	RR #9	407292	35	4 North	20 West	04-14-2011
200.	RR #10	407293	35	4 North	20 West	04-14-2011
201.	RR #11	407294	34	4 North	20 West	04-14-2011

PHOENIX ARIZONA  
 RECEIVED  
 APR 20 2011  
 10:50 AM

#	Claim Name	Serial Number	Sec	TWP	Range	Location Date
202.	RR #12	407295	34	4 North	20 West	04-14-2011
203.	RR #13	407296	34	4 North	20 West	04-14-2011
204.	RR #14	407297	34	4 North	20 West	04-14-2011
205.	RR #15	407298	34	4 North	20 West	04-14-2011
206.	RR #16	407299	35	4 North	20 West	04-14-2011
207.	RR #17	407300	35	4 North	20 West	04-14-2011
208.	RR #18	407301	35	4 North	20 West	04-14-2011
209.	RR #19	407302	35	4 North	20 West	04-14-2011
210.	RR #20	407303	35	4 North	20 West	04-14-2011
211.	RR #21	407304	35	4 North	20 West	04-14-2011
212.	RR #22	407305	35	4 North	20 West	04-14-2011
213.	RR #23	407306	34	4 North	20 West	04-14-2011
214.	RR #24	407307	34	4 North	20 West	04-14-2011
215.	RR #25	407308	34	4 North	20 West	04-14-2011
216.	RR #26	407309	34	4 North	20 West	04-14-2011
217.	RR #27	407310	3	3 North	20 West	04-13-2011
218.	RR #28	407311	3	3 North	20 West	04-13-2011
219.	RR #29	407312	2	3 North	20 West	04-13-2011
220.	RR #30	407313	2	3 North	20 West	04-13-2011
221.	RR #31	407314	2	3 North	20 West	04-13-2011
222.	RR #32	407315	2	3 North	20 West	04-13-2011
223.	RR #33	407316	2	3 North	20 West	04-13-2011
224.	RR #34	407317	2	3 North	20 West	04-13-2011
225.	RR #35	407318	2	3 North	20 West	04-13-2011
226.	RR #36	407319	2	3 North	20 West	04-13-2011
227.	RR #37	407320	1	3 North	20 West	04-13-2011
228.	RR #38	407321	2	3 North	20 West	04-11-2011
229.	RR #39	407322	2	3 North	20 West	04-11-2011
230.	RR #40	407323	2	3 North	20 West	04-11-2011
231.	RR #41	407324	2	3 North	20 West	04-11-2011
232.	RR #42	407325	2	3 North	20 West	04-11-2011
233.	RR #43	407326	2	3 North	20 West	04-11-2011
234.	RR #44	407327	2	3 North	20 West	04-11-2011
235.	RR #45	407328	2	3 North	20 West	04-11-2011
236.	RR #46	407329	2	3 North	20 West	04-11-2011
237.	RR #47	407330	1	3 North	20 West	04-11-2011
238.	RR #48	407331	1	3 North	20 West	04-11-2011
239.	RR #49	407332	1	3 North	20 West	04-11-2011
240.	RR #50	407333	1	3 North	20 West	04-11-2011
241.	RR #51	407334	1	3 North	20 West	04-11-2011
242.	RR #52	407335	1	3 North	20 West	04-11-2011
243.	RR #53	407336	1	3 North	20 West	04-11-2011

2013 AUG 19 A 9:55  
 DEPARTMENT OF REVENUE  
 PHOENIX, ARIZONA

#	Claim Name	Serial Number	Sec	TWP	Range	Location Date
244.	RR #54	407337	2	3 North	20 West	04-11-2011
245.	RR #55	407338	2	3 North	20 West	04-11-2011
246.	RR #56	407339	2	3 North	20 West	04-11-2011
247.	RR #57	407340	2	3 North	20 West	04-11-2011
248.	RR #58	407341	2	3 North	20 West	04-11-2011
249.	RR #59	407342	2	3 North	20 West	04-11-2011
250.	RR #60	407343	2	3 North	20 West	04-11-2011
251.	RR #61	407344	2	3 North	20 West	04-11-2011
252.	RR #62	407345	2	3 North	20 West	04-11-2011
253.	RR #63	407346	3	3 North	20 West	04-11-2011
254.	RR #64	407347	1	3 North	20 West	04-11-2011
255.	RR #65	407348	1	3 North	20 West	04-11-2011
256.	RR #66	407349	1	3 North	20 West	04-11-2011
257.	RR #67	407350	1	3 North	20 West	04-11-2011
258.	RR #68	407351	1	3 North	20 West	04-11-2011
259.	RR #69	407352	1	3 North	20 West	04-11-2011
260.	RR #70	407353	10	3 North	20 West	04-06-2011
261.	RR #71	407354	11	3 North	20 West	04-06-2011
262.	RR #72	407355	11	3 North	20 West	04-06-2011
263.	RR #73	407356	11	3 North	20 West	04-06-2011
264.	RR #74	407357	11	3 North	20 West	04-06-2011
265.	RR #75	407358	11	3 North	20 West	04-07-2011
266.	RR #76	407359	11	3 North	20 West	04-07-2011
267.	RR #77	407360	11	3 North	20 West	04-07-2011
268.	RR #78	407361	11	3 North	20 West	04-07-2011
269.	RR #79	407362	11	3 North	20 West	04-07-2011
270.	RR #80	407363	12	3 North	20 West	04-07-2011
271.	RR #81	407364	12	3 North	20 West	04-07-2011
272.	RR #82	407365	12	3 North	20 West	04-07-2011
273.	RR #83	407366	12	3 North	20 West	04-07-2011
274.	RR #84	407367	12	3 North	20 West	04-07-2011
275.	RR #85	407368	12	3 North	20 West	04-07-2011
276.	RR #86	407369	10	3 North	20 West	04-06-2011
277.	RR #87	407370	11	3 North	20 West	04-06-2011
278.	RR #88	407371	11	3 North	20 West	04-06-2011
279.	RR #89	407372	11	3 North	20 West	04-06-2011
280.	RR #90	407373	11	3 North	20 West	04-06-2011
281.	RR #91	407374	11	3 North	20 West	04-07-2011
282.	RR #92	407375	11	3 North	20 West	04-07-2011
283.	RR #93	407376	11	3 North	20 West	04-07-2011
284.	RR #94	407377	11	3 North	20 West	04-07-2011
285.	RR #95	407378	11	3 North	20 West	04-07-2011

PHOENIX ARIZONA  
 2013 AUG 19 A 9:55

#	Claim Name	Serial Number	Sec	TWP	Range	Location Date
286.	RR #96	407379	12	3 North	20 West	04-07-2011
287.	RR #97	407380	12	3 North	20 West	04-07-2011
288.	RR #98	407381	12	3 North	20 West	04-07-2011
289.	RR #99	407382	12	3 North	20 West	04-07-2011
290.	RR #100	407383	12	3 North	20 West	04-07-2011
291.	RR #101	407384	12	3 North	20 West	04-07-2011
292.	RR #102	407385	31	4 North	20 West	04-09-2011
293.	RR #103	407386	31	4 North	20 West	04-09-2011
294.	RR #104	407387	31	4 North	20 West	04-09-2011
295.	RR #105	407388	31	4 North	20 West	04-09-2011
296.	RR #108	407389	6	3 North	20 West	04-11-2011
297.	RR # 109	407390	6	3 North	20 West	04-09-2011
298.	RR # 110	407391	5	3 North	20 West	04-09-2011
299.	RR #111	407392	5	3 North	20 West	04-09-2011
300.	RR #112	407393	5	3 North	20 West	04-09-2011
301.	RR #113	407394	5	3 North	20 West	04-09-2011

RECEIVED  
 BLM AZ STATE OFFICE  
 2013 AUG 19 A 9:55  
 PHOENIX, ARIZONA

From: (778) 327-6671  
Susanna Behrens  
Riverside Resources Inc.  
1111-1110 West Georgia Street

Origin ID: YDTA



J13201300280426

Ship Date: 16AUG13  
ActWgt: 0.5 LB  
CAD: 7577017/INCA3430

VANCOUVER, BC V6E4M3  
CANADA

REF:  
DESC-1: Correspondence/No Customs Value  
DESC-2:  
DESC-3:  
DESC-4:

8 / 8-17  
8.40

SHIP TO: (602) 417-9200 BILL SENDER

Arizona State Office  
Bureau of Land Management  
One North Central Avenue  
Suite 800

COUNTRY MFG: CA  
CARRIAGE VALUE: 0.00 CAD  
CUSTOMS VALUE: 0.00 CAD  
T/C: S 366931465 D/T: S 366931465  
SIGN: Susanna Behrens  
EIN/VAT:  
PKG TYPE: ENV


PHOENIX, AZ 85004  
US

SATURDAY 12:00P  
INTL PRIORITY

TRK# 7964 8328 2384  
0430

ISR  
85004  
AZ-US  
PHX

X0 ZSYA



These commodities, technology, or software were exported from Canada in accordance with the export administration regulations. Diversion contrary to Canadian law prohibited

The Warsaw Convention may apply and will govern and in most cases limit the liability of Federal Express for loss or delay of or damage to your shipment. Subject to the conditions of the contract.

CONSIGNEE COPY - PLEASE PLACE IN POUCH

51AG1A09B91A9E

After printing this label:

1. Use the 'Print' button on this page to print your label to your laser or inkjet printer.
2. Fold the printed page along the horizontal line.
3. Place label in shipping pouch and affix it to your shipment so that the barcode portion of the label can be read and scanned.

**Warning:** Use only the printed original label for shipping. Using a photocopy of this label for shipping purposes is fraudulent and could result in additional billing charges, along with the cancellation of your FedEx account number.

LEGAL TERMS AND CONDITIONS OF FEDEX SHIPPING DEFINITIONS. On this Air Waybill, "we", "our", "us", and "FedEx" refer to Federal Express Corporation, its subsidiaries and branches and their respective employees, agents, and independent contractors. The terms "you" and "your" refer to the shipper, its employees, principals and agents. If your shipment originates outside the United States, your contract of carriage is with the FedEx subsidiary, branch or independent contractor who originally accepts the shipment from you. The term "package" means any container or envelope that is accepted by us for delivery, including any such items tendered by you utilizing our automated systems, meters, manifests or waybills. The term "shipment" means all packages which are tendered to and accepted by us on a single Air Waybill. AIR CARRIAGE NOTICE. For any international shipments by air, the Warsaw Convention, as amended, may be applicable. The Warsaw Convention, as amended, will then govern and in most cases limit FedEx's liability for loss, delay of, or damage to your shipment. The Warsaw Convention, as amended, limits FedEx's liability. For example in the U.S. liability is limited to \$9.07 per pound (20\$ per kilogram), unless a higher value for carriage is declared as described below and you pay any applicable supplementary charges. The interpretation and operation of the Warsaw Convention's liability limits may vary in each country. There are no specific stopping places which are agreed to and FedEx reserves the right to route the shipment in any way FedEx deems appropriate. ROAD TRANSPORT NOTICE. Shipments transported solely by road to or from a country which is a party to the Warsaw Convention or the Contract for the International Carriage of Goods by Road (the "CMR") are subject to the terms and conditions of the CMR, notwithstanding any other provision of this Air Waybill to the contrary. For those shipments transported solely by road, if a conflict arises between the provisions of the CMR and this Air Waybill, the terms of the CMR shall prevail. LIMITATION OF LIABILITY. If not governed by the Warsaw Convention, the CMR, or other international treaties, laws, other government regulations, orders, or requirements, FedEx's maximum liability for damage, loss, delay, shortage, mis-delivery, nondelivery, misinformation or failure to provide information in connection with your shipment is limited by this Agreement and as set out in the terms and conditions of the contract of carriage. Please refer to the contract of carriage set forth in the applicable FedEx Service Guide or its equivalent to determine the contractual limitation. FedEx does not provide cargo liability or all-risk insurance, but you may pay an additional charge for each additional U.S. \$100 (or equivalent local currency for the country of origin) of declared value for carriage. If a higher value for carriage is declared and the additional charge is paid, FedEx's maximum liability will be the lesser of the declared value for carriage or your actual damages. LIABILITIES NOT ASSUMED. IN ANY EVENT, FEDEX WON'T BE LIABLE FOR ANY DAMAGES, WHETHER DIRECT, INDIRECT, INCIDENTAL, SPECIAL OR CONSEQUENTIAL IN EXCESS OF THE DECLARED VALUE FOR CARRIAGE (INCLUDING BUT NOT LIMITED TO LOSS OF INCOME OR PROFITS) OR THE ACTUAL VALUE OF THE SHIPMENT, IF LOWER, WHETHER OR NOT FEDEX HAD ANY KNOWLEDGE THAT SUCH DAMAGES MIGHT BE INCURRED. FedEx won't be liable for your acts or omissions, including but not limited to incorrect declaration of cargo, improper or insufficient packaging, securing, marking or addressing of the shipment, or for the acts or omissions of the recipient or anyone else with an interest in the shipment or cash, currency or other prohibited items of this agreement. FedEx won't be liable for damage, loss, delay, shortage, mis-delivery, non-delivery, misinformation or failure to provide information in connection with shipments of omissions of public authorities (including customs and health officials) with actual or apparent authority. NO WARRANTY. We make no warranties, express or implied. CLAIMS FOR LOSS, DAMAGE OR DELAY. ALL CLAIMS MUST BE MADE IN WRITING AND WITHIN STRICT TIME LIMITS. SEE OUR TARIFF, APPLICABLE FEDEX SERVICE GUIDE, OR STANDARD CONDITIONS OF CARRIAGE FOR DETAILS. The Warsaw Convention provides specific written claims procedures for damage, delay or non-delivery of your shipment. Moreover, the interpretation and operation of the Warsaw Convention's claims provisions may vary in each country. Refer to the Convention to determine the claims period for your shipment. The right to damages against us shall be extinguished unless an action is brought within two years, as set forth in the Convention. FedEx is not obligated to act on any claim until all transportation charges have been paid. The claim amount may not be deducted from the transportation charges. If the recipient accepts the shipment without noting any damage on the delivery record, FedEx will assume the shipment was delivered in good condition. In order for us to consider a claim for damage, the contents, original shipping carton and packing must be made available to us for inspection. MANDATORY LAW. Insofar as any provision contained or referred to in this Air Waybill may be contrary to any applicable international treaties, laws, government regulations, orders or requirements such provisions shall remain in effect as a part of our agreement to the extent that it is not overridden. The invalidity or unenforceability of any provisions shall not affect any other part of this Air Waybill. Unless otherwise indicated, FEDERAL EXPRESS CORPORATION, 2005 Corporate Avenue, Memphis, TN 38132, USA, is the first carrier of this shipment. Email address located at www.fedex.com.

From: (778) 327-6671  
Susanna Behrens  
Riverside Resources Inc.  
1111-1110 West Georgia Street

Origin ID: YDTA



313261399260429

VANCOUVER, BC V6E4M3  
CANADA

Ship Date: 16AUG13  
Act/Wgt: 0.5 LB  
CAD: 7577017/INCA3430

REF:  
DESC-1: Correspondence/No Customs Value  
DESC-2:  
DESC-3:  
DESC-4:

COUNTRY MFG: CA  
CARRIAGE VALUE: 0.00 CAD  
CUSTOMS VALUE: 0.00 CAD  
T/C: S 366931465 D/T: S 366931465  
SIGN: Susanna Behrens  
EIN/VAT:  
PKG TYPE: ENV



SHIP TO: (602) 417-9200 BILL SENDER  
Arizona State Office  
Bureau of Land Management  
One North Central Avenue  
Suite 800

PHOENIX, AZ 85004  
US

SATURDAY 12:00P  
INTL PRIORITY  
ISR  
85004  
AZ-US  
PHX

TRK# 7964 8328 2384  
0430

X0 ZSYA



These commodities, technology, or software were exported from Canada in accordance with the export administration regulations. Diversion contrary to Canadian law prohibited.

The Warsaw Convention may apply and will govern and in most cases limit the liability of Federal Express for loss or delay of or damage to your shipment. Subject to the conditions of the contract.

CONSIGNEE COPY - PLEASE PLACE IN POUCH

51AG1D9B9/1ASE

After printing this label:

1. Use the 'Print' button on this page to print your label to your laser or inkjet printer.
2. Fold the printed page along the horizontal line.
3. Place label in shipping pouch and affix it to your shipment so that the barcode portion of the label can be read and scanned.

**Warning:** Use only the printed original label for shipping. Using a photocopy of this label for shipping purposes is fraudulent and could result in additional billing charges, along with the cancellation of your FedEx account number.

LEGAL TERMS AND CONDITIONS OF FEDEX SHIPPING DEFINITIONS. On this Air Waybill, "we", "our", "us", and "FedEx" refer to Federal Express Corporation, its subsidiaries and branches and their respective employees, agents, and independent contractors. The terms "you" and "your" refer to the shipper, its employees, principals and agents. If your shipment originates outside the United States, your contract of carriage is with the FedEx subsidiary, branch or independent contractor who originally accepts the shipment from you. The term "package" means any container or envelope that is accepted by us for delivery, including any such items tendered by you utilizing our automated systems, meters, manifests or waybills. The term "shipment" means all packages which are tendered to and accepted by us on a single Air Waybill. AIR CARRIAGE NOTICE. For any international shipments by air, the Warsaw Convention, as amended, may be applicable. The Warsaw Convention, as amended, will then govern and in most cases limit FedEx's liability for loss, delay of, or damage to your shipment. The Warsaw Convention, as amended, limits FedEx's liability. For example in the U.S. liability is limited to \$9.07 per pound (20\$ per kilogram), unless a higher value for carriage is declared as described below and you pay any applicable supplementary charges. The interpretation and operation of the Warsaw Convention's liability limits may vary in each country. There are no specific stopping places which are agreed to and FedEx reserves the right to route the shipment in any way FedEx deems appropriate. ROAD TRANSPORT NOTICE. Shipments transported solely by road to or from a country which is a party to the Warsaw Convention or the Contract for the International Carriage of Goods by Road (the "CMR") are subject to the terms and conditions of the CMR, notwithstanding any other provision of this Air Waybill to the contrary. For those shipments transported solely by road, if a conflict arises between the provisions of the CMR and this Air Waybill, the terms of the CMR shall prevail. LIMITATION OF LIABILITY. If not governed by the Warsaw Convention, the CMR, or other international treaties, laws, other government regulations, orders, or requirements, FedEx's maximum liability for damage, loss, delay, shortage, mis-delivery, non-delivery, misinformation or failure to provide information in connection with your shipment is limited by this Agreement and as set out in the terms and conditions of the contract of carriage. Please refer to the contract of carriage set forth in the applicable FedEx Service Guide or its equivalent to determine the contractual limitation. FedEx does not provide cargo liability or all-risk insurance, but you may pay an additional charge for each additional U.S. \$100 (or equivalent local currency for the country of origin) of declared value for carriage. If a higher value for carriage is declared and the additional charge is paid, FedEx's maximum liability will be the lesser of the declared value for carriage or your actual damages. LIABILITIES NOT ASSUMED. IN ANY EVENT, FEDEX WON'T BE LIABLE FOR ANY DAMAGES, WHETHER DIRECT, INDIRECT, INCIDENTAL, SPECIAL OR CONSEQUENTIAL IN EXCESS OF THE DECLARED VALUE FOR CARRIAGE (INCLUDING BUT NOT LIMITED TO LOSS OF INCOME OR PROFITS) OR THE ACTUAL VALUE OF THE SHIPMENT, IF LOWER, WHETHER OR NOT FEDEX HAD ANY KNOWLEDGE THAT SUCH DAMAGES MIGHT BE INCURRED. FedEx won't be liable for your acts or omissions, including but not limited to incorrect declaration of cargo, improper or insufficient packaging, securing, marking or addressing of the shipment, or for the acts or omissions of the recipient or anyone else with an interest in the shipment or violations by any party of the terms of this agreement. FedEx won't be liable for damage, loss, delay, shortage, mis-delivery, non-delivery, misinformation or failure to provide information in connection with shipments of cash, currency or other prohibited items or in instances beyond our control, such as acts of God, perils of the air, weather conditions, mechanical delays, acts of public enemies, war, strike, civil commotion, or acts of omissions of public authorities (including customs and health officials) with actual or apparent authority. NO WARRANTY. We make no warranties, express or implied. CLAIMS FOR LOSS, DAMAGE OR DELAY. ALL CLAIMS MUST BE MADE IN WRITING AND WITHIN STRICT TIME LIMITS. SEE OUR TARIFF, APPLICABLE FEDEX SERVICE GUIDE, OR STANDARD CONDITIONS OF CARRIAGE FOR DETAILS. The Warsaw Convention provides specific written claims procedures for damage, delay or non-delivery of your shipment. Moreover, the interpretation and operation of the Warsaw Convention's claims provisions may vary in each country. Refer to the Convention to determine the claims period for your shipment. The right to damages against us shall be extinguished unless an action is brought within two years, as set forth in the Convention. FedEx is not obligated to act on any claim until all transportation charges have been paid. The claim amount may not be deducted from the transportation charges. If the recipient accepts the shipment without noting any damage on the delivery record, FedEx will assume the shipment was delivered in good condition. In order for us to consider a claim for damage, the contents, original shipping carton and packing must be made available to us for inspection. MANDATORY LAW. Insofar as any provision contained or referred to in this Air Waybill may be contrary to any applicable international treaties, laws, government regulations, orders or requirements such provisions shall remain in effect as a part of our agreement to the extent that it is not overridden. The invalidity or unenforceability of any provisions shall not affect any other part of this Air Waybill. Unless otherwise indicated, FEDERAL EXPRESS CORPORATION, 2005 Corporate Avenue, Memphis, TN 38132, USA, is the first carrier of this shipment. Email address located at www.fedex.com.



From: (778) 327-6671  
Susanna Behrens  
Riverside Resources Inc.  
1111-1110 West Georgia Street

Origin ID: YDTA



J13201306280428

VANCOUVER, BC V6E4M3  
CANADA

SHIP TO: (602) 417-9200

BILL SENDER

Arizona State Office  
Bureau of Land Management  
One North Central Avenue  
Suite 800

PHOENIX, AZ 85004  
US

Ship Date: 16AUG13  
Act/Wgt: 0.5 LB  
CAD: 7577017/INCA3430


REF:  
DESC-1: Correspondence/No Customs Value  
DESC-2:  
DESC-3:  
DESC-4:

COUNTRY MFG: CA  
CARRIAGE VALUE: 0.00 CAD  
CUSTOMS VALUE: 0.00 CAD  
T/C: S 366931465 D/T: S 366931465  
SIGN: Susanna Behrens  
EIN/VAT:  
PKG TYPE: ENV

SATURDAY 12:00P  
INTL PRIORITY  
ISR  
85004  
AZ-US  
PHX

TRK# 7964 8328 2384  
0430

X0 ZSYA



51AG109B9/1A9E

These commodities, technology, or software were exported from Canada in accordance with the export administration regulations. Diversion contrary to Canadian law prohibited.

The Warsaw Convention may apply and will govern and in most cases limit the liability of Federal Express for loss or delay of or damage to your shipment. Subject to the conditions of the contract.

CONSIGNEE COPY - PLEASE PLACE IN POUCH

After printing this label:

1. Use the 'Print' button on this page to print your label to your laser or inkjet printer.
2. Fold the printed page along the horizontal line.
3. Place label in shipping pouch and affix it to your shipment so that the barcode portion of the label can be read and scanned.

**Warning:** Use only the printed original label for shipping. Using a photocopy of this label for shipping purposes is fraudulent and could result in additional billing charges, along with the cancellation of your FedEx account number.

LEGAL TERMS AND CONDITIONS OF FEDEX SHIPPING DEFINITIONS. On this Air Waybill, "we", "our", "us", and "FedEx" refer to Federal Express Corporation, its subsidiaries and branches and their respective employees, agents, and independent contractors. The terms "you" and "your" refer to the shipper, its employees, principals and agents. If your shipment originates outside the United States, your contract of carriage is with the FedEx subsidiary, branch or independent contractor who originally accepts the shipment from you. The term "package" means any container or envelope that is accepted by us for delivery, including any such items tendered by you utilizing our automated systems, meters, manifests or waybills. The term "shipment" means all packages which are tendered to and accepted by us on a single Air Waybill. AIR CARRIAGE NOTICE. For any international shipments by air, the Warsaw Convention, as amended, may be applicable. The Warsaw Convention, as amended, will then govern and in most cases limit FedEx's liability for loss, delay of, or damage to your shipment. The Warsaw Convention, as amended, limits FedEx's liability. For example in the U.S. liability is limited to \$9.07 per pound (20\$ per kilogram), unless a higher value for carriage is declared as described below and you pay any applicable supplementary charges. The interpretation and operation of the Warsaw Convention's liability limits may vary in each country. There are no specific stopping places which are agreed to and FedEx reserves the right to route the shipment in any way FedEx deems appropriate. ROAD TRANSPORT NOTICE. Shipments transported solely by road to or from a country which is a party to the Warsaw Convention or the Contract for the International Carriage of Goods by Road (the "CMR") are subject to the terms and conditions of the CMR, notwithstanding any other provision of this Air Waybill to the contrary. For those shipments transported solely by road, if a conflict arises between the provisions of the CMR and this Air Waybill, the terms of the CMR shall prevail. LIMITATION OF LIABILITY. If not governed by the Warsaw Convention, the CMR, or other international treaties, laws, other government regulations, orders, or requirements, FedEx's maximum liability for damage, loss, delay, shortage, mis-delivery, nondelivery, misinformation or failure to provide information in connection with your shipment is limited by this Agreement and as set out in the terms and conditions of the contract of carriage. Please refer to the contract of carriage set forth in the applicable FedEx Service Guide or its equivalent to determine the contractual limitation. FedEx does not provide cargo liability or all-risk insurance, but you may pay an additional charge for each additional U.S. \$100 (or equivalent local currency for the country of origin) of declared value for carriage. If a higher value for carriage is declared and the additional charge is paid, FedEx's maximum liability will be the lesser of the declared value for carriage or your actual damages. LIABILITIES NOT ASSUMED. IN ANY EVENT, FEDEX WON'T BE LIABLE FOR ANY DAMAGES, WHETHER DIRECT, INDIRECT, INCIDENTAL, SPECIAL OR CONSEQUENTIAL IN EXCESS OF THE DECLARED VALUE FOR CARRIAGE (INCLUDING BUT NOT LIMITED TO LOSS OF INCOME OR PROFITS) OR THE ACTUAL VALUE OF THE SHIPMENT, IF LOWER, WHETHER OR NOT FEDEX HAD ANY KNOWLEDGE THAT SUCH DAMAGES MIGHT BE INCURRED. FedEx won't be liable for your acts or omissions, including but not limited to incorrect declaration of cargo, improper or insufficient packaging, securing, marking or addressing of the shipment, or for the acts or omissions of the recipient or anyone else with an interest in the shipment or violations by any party of the terms of this agreement. FedEx won't be liable for damage, loss, delay, shortage, mis-delivery, non-delivery, misinformation or failure to provide information in connection with shipments of cash, currency or other prohibited items or in instances beyond our control, such as acts of God, perils of the air, weather conditions, mechanical delays, acts of public enemies, war, strike, civil commotion, or acts or omissions of public authorities (including customs and health officials) with actual or apparent authority. NO WARRANTY. We make no warranties, express or implied. CLAIMS FOR LOSS, DAMAGE OR DELAY. ALL CLAIMS MUST BE MADE IN WRITING AND WITHIN STRICT TIME LIMITS. SEE OUR TARIFF, APPLICABLE FEDEX SERVICE GUIDE, OR STANDARD CONDITIONS OF CARRIAGE FOR DETAILS. The Warsaw Convention provides specific written claims procedures for damage, delay or non-delivery of your shipment. Moreover, the interpretation and operation of the Warsaw Convention's claims provisions may vary in each country. Refer to the Convention to determine the claims period for your shipment. The right to damages against us shall be extinguished unless an action is brought within two years, as set forth in the Convention. FedEx is not obligated to act on any claim until all transportation charges have been paid. The claim amount may not be deducted from the transportation charges. If the recipient accepts the shipment without noting any damage on the delivery record, FedEx will assume the shipment was delivered in good condition. In order for us to consider a claim for damage, the contents, original shipping carton and packing must be made available to us for inspection. MANDATORY LAW. Insofar as any provision contained or referred to in this Air Waybill may be contrary to any applicable international treaties, laws, government regulations, orders or requirements such provisions shall remain in effect as a part of our agreement to the extent that it is not overridden. The invalidity or unenforceability of any provisions shall not affect any other part of this Air Waybill. Unless otherwise indicated, FEDERAL EXPRESS CORPORATION, 2005 Corporate Avenue, Memphis, TN 38132, USA, is the first carrier of this shipment. Email address located at www.fedex.com.

From: (778) 327-6671  
Susanna Behrens  
Riverside Resources Inc.  
1111-1110 West Georgia Street

Origin ID: YDTA



313291289280428

Ship Date: 16AUG13  
ActWgt: 0.5 LB  
CAD: 7577017/INCA3430

REF:  
DESC-1: Correspondence/No Customs Value  
DESC-2:  
DESC-3:  
DESC-4:

COUNTRY MFG: CA  
CARRIAGE VALUE: 0.00 CAD  
CUSTOMS VALUE: 0.00 CAD  
T/C: S 366931465 D/T: S 366931465  
SIGN: Susanna Behrens  
EIN/VAT:  
PKG TYPE: ENV

VANCOUVER, BC V6E4M3  
CANADA

SHIP TO: (602) 417-9200 BILL SENDER  
Arizona State Office  
Bureau of Land Management  
One North Central Avenue  
Suite 800



PHOENIX, AZ 85004  
US

SATURDAY 12:00P  
INTL PRIORITY

TRK# 7964 8328 2384  
0430

ISR  
85004  
AZ-US  
PHX

X0 ZSYA



51AG109B9/1A9E

These commodities, technology, or software were exported from Canada in accordance with the export administration regulations. Diversion contrary to Canadian law prohibited.

The Warsaw Convention may apply and will govern and in most cases limit the liability of Federal Express for loss or delay of or damage to your shipment. Subject to the conditions of the contract.

CONSIGNEE COPY - PLEASE PLACE IN POUCH

After printing this label:

1. Use the 'Print' button on this page to print your label to your laser or inkjet printer.
2. Fold the printed page along the horizontal line.
3. Place label in shipping pouch and affix it to your shipment so that the barcode portion of the label can be read and scanned.

**Warning:** Use only the printed original label for shipping. Using a photocopy of this label for shipping purposes is fraudulent and could result in additional billing charges, along with the cancellation of your FedEx account number.

LEGAL TERMS AND CONDITIONS OF FEDEX SHIPPING DEFINITIONS. On this Air Waybill, "we", "our", "us", and "FedEx" refer to Federal Express Corporation, its subsidiaries and branches and their respective employees, agents, and independent contractors. The terms "you" and "your" refer to the shipper, its employees, principals and agents. If your shipment originates outside the United States, your contract of carriage is with the FedEx subsidiary, branch or independent contractor who originally accepts the shipment from you. The term "package" means any container or envelope that is accepted by us for delivery, including any such items tendered by you utilizing our automated systems, meters, manifests or waybills. The term "shipment" means all packages which are tendered to and accepted by us on a single Air Waybill. AIR CARRIAGE NOTICE For any international shipments by air, the Warsaw Convention, as amended, may be applicable. The Warsaw Convention, as amended, will then govern and in most cases limit FedEx's liability for loss, delay of, or damage to your shipment. The Warsaw Convention, as amended, limits FedEx's liability. For example in the U.S. liability is limited to \$9.07 per pound (20\$ per kilogram), unless a higher value for carriage is declared as described below and you pay any applicable supplementary charges. The interpretation and operation of the Warsaw Convention's liability limits may vary in each country. There are no specific stopping places which are agreed to and FedEx reserves the right to route the shipment in any way FedEx deems appropriate. ROAD TRANSPORT NOTICE. Shipments transported solely by road to or from a country which is a party to the Warsaw Convention or the Contract for the International Carriage of Goods by Road (the "CMR") are subject to the terms and conditions of the CMR, notwithstanding any other provision of this Air Waybill to the contrary. For those shipments transported solely by road, if a conflict arises between the provisions of the CMR and this Air Waybill, the terms of the CMR shall prevail. LIMITATION OF LIABILITY. If not governed by the Warsaw Convention, the CMR, or other international treaties, laws, other government regulations, orders, or requirements, FedEx's maximum liability for damage, loss, delay, shortage, mis-delivery, nondelivery, misinformation or failure to provide information in connection with your shipment is limited by this Agreement and as set out in the terms and conditions of the contract of carriage. Please refer to the contract of carriage set forth in the applicable FedEx Service Guide or its equivalent to determine the contractual limitation. FedEx does not provide cargo liability or all-risk insurance, but you may pay an additional charge for each additional U.S. \$100 (or equivalent local currency for the country of origin) of declared value for carriage. If a higher value for carriage is declared and the additional charge is paid, FedEx's maximum liability will be the lesser of the declared value for carriage or your actual damages. LIABILITIES NOT ASSUMED. IN ANY EVENT, FEDEX WON'T BE LIABLE FOR ANY DAMAGES, WHETHER DIRECT, INDIRECT, INCIDENTAL, SPECIAL OR CONSEQUENTIAL IN EXCESS OF THE DECLARED VALUE FOR CARRIAGE (INCLUDING BUT NOT LIMITED TO LOSS OF INCOME OR PROFITS) OR THE ACTUAL VALUE OF THE SHIPMENT, IF LOWER, WHETHER OR NOT FEDEX HAD ANY KNOWLEDGE THAT SUCH DAMAGES MIGHT BE INCURRED. FedEx won't be liable for your acts or omissions, including but not limited to incorrect declaration of cargo, improper or insufficient packaging, securing, marking or addressing of the shipment, or for the acts or omissions of the recipient or anyone else with an interest in the shipment or violations by any party of the terms of this agreement. FedEx won't be liable for damage, loss, delay, shortage, mis-delivery, misinformation or failure to provide information in connection with shipments of cash, currency or other prohibited items or in instances beyond our control, such as acts of God, perils of the air, weather conditions, mechanical delays, acts of public enemies, war, strike, civil commotion, or acts or omissions of public authorities (including customs and health officials) with actual or apparent authority. NO WARRANTY. We make no warranties, express or implied. CLAIMS FOR LOSS, DAMAGE OR DELAY. ALL CLAIMS MUST BE MADE IN WRITING AND WITHIN STRICT TIME LIMITS. SEE OUR TARIFF, APPLICABLE FEDEX SERVICE GUIDE, OR STANDARD CONDITIONS OF CARRIAGE FOR DETAILS. The Warsaw Convention provides specific written claims procedures for damage, delay or non-delivery of your shipment. The right to damages against us shall be extinguished unless an action is brought within two years, as set forth in the Convention. Refer to the Convention to determine the claims period for your shipment. The claim amount may not be deducted from the transportation charges. If the recipient accepts the shipment without noting any damage on the delivery record, FedEx will assume the shipment was delivered in good condition. In order for us to consider a claim for damage, the contents, original shipping carton and packing must be made available to us for inspection. MANDATORY LAW. Insofar as any provision contained or referred to in this Air Waybill may be contrary to any applicable international treaties, laws, government regulations, orders or requirements such provisions shall remain in effect as a part of our agreement to the extent that it is not overridden. The invalidity or unenforceability of any provisions shall not affect any other part of this Air Waybill. Unless otherwise indicated, FEDERAL EXPRESS CORPORATION, 2005 Corporate Avenue, Memphis, TN 38132, USA, is the first carrier of this shipment. Email address located at www.fedex.com.

From: (778) 327-6671  
 Susanna Behrens  
 Riverside Resources Inc.  
 1111-1110 West Georgia Street

Origin ID: YDTA



J13201306200428

VANCOUVER, BC V6E4M3  
 CANADA

Ship Date: 16AUG13  
 ActWgt: 0.5 LB  
 CAD: 7577017/INCA3430

REF:  
 DESC-1: Correspondence/No Customs Value  
 DESC-2:  
 DESC-3:  
 DESC-4:

COUNTRY MFG: CA  
 CARRIAGE VALUE: 0.00 CAD  
 CUSTOMS VALUE: 0.00 CAD  
 T/C: S 366931465 D/T: S 366931465  
 SIGN: Susanna Behrens  
 EIN/VAT:  
 PKG TYPE: ENV

SHIP TO: (602) 417-9200 BILL SENDER

Arizona State Office  
 Bureau of Land Management  
 One North Central Avenue  
 Suite 800

PHOENIX, AZ 85004  
 US

SATURDAY 12:00P

INTL PRIORITY

ISR

85004



AZ-US

PHX

TRK# 7964 8328 2384

0430

X0 ZSYA



51AG1J09B9/H9E

These commodities, technology, or software were exported from Canada in accordance with the export administration regulations. Diversion contrary to Canadian law prohibited.

The Warsaw Convention may apply and will govern and in most cases limit the liability of Federal Express for loss or delay of or damage to your shipment. Subject to the conditions of the contract

CONSIGNEE COPY - PLEASE PLACE IN POUCH

**After printing this label:**

1. Use the 'Print' button on this page to print your label to your laser or inkjet printer.
2. Fold the printed page along the horizontal line.
3. Place label in shipping pouch and affix it to your shipment so that the barcode portion of the label can be read and scanned.

**Warning:** Use only the printed original label for shipping. Using a photocopy of this label for shipping purposes is fraudulent and could result in additional billing charges, along with the cancellation of your FedEx account number.

**LEGAL TERMS AND CONDITIONS OF FEDEX SHIPPING DEFINITIONS.** On this Air Waybill, "we", "our", "us", and "FedEx" refer to Federal Express Corporation, its subsidiaries and branches and their respective employees, agents, and independent contractors. The terms "you" and "your" refer to the shipper, its employees, principals and agents. If your shipment originates outside the United States, your contract of carriage is with the FedEx subsidiary, branch or independent contractor who originally accepts the shipment from you. The term "package" means any container or envelope that is accepted by us for delivery, including any such items tendered by you utilizing our automated systems, meters, manifests or waybills. The term "shipment" means all packages which are tendered to and accepted by us on a single Air Waybill. **AIR CARRIAGE NOTICE.** For any international shipments by air, the Warsaw Convention, as amended, may be applicable. The Warsaw Convention, as amended, will then govern and in most cases limit FedEx's liability for loss, delay of, or damage to your shipment. The Warsaw Convention, as amended, limits FedEx's liability. For example in the U.S. liability is limited to \$9.07 per pound (20\$ per kilogram), unless a higher value for carriage is declared as described below and you pay any applicable supplementary charges. The interpretation and operation of the Warsaw Convention's liability limits may vary in each country. There are no specific stopping places which are agreed to and FedEx reserves the right to route the shipment in any way FedEx deems appropriate. **ROAD TRANSPORT NOTICE.** Shipments transported solely by road to or from a country which is a party to the Warsaw Convention or the Contract for the International Carriage of Goods by Road (the "CMR") are subject to the terms and conditions of the CMR, notwithstanding any other provision of this Air Waybill to the contrary. For those shipments transported solely by road, if a conflict arises between the provisions of the CMR and this Air Waybill, the terms of the CMR shall prevail. **LIMITATION OF LIABILITY.** If not governed by the Warsaw Convention, the CMR, or other international treaties, laws, other government regulations, orders, or requirements, FedEx's maximum liability for damage, loss, delay, shortage, mis-delivery, non-delivery, misinformation or failure to provide information in connection with your shipment is limited by this Agreement and as set out in the terms and conditions of the contract of carriage. Please refer to the contract of carriage set forth in the applicable FedEx Service Guide or its equivalent to determine the contractual limitation. FedEx does not provide cargo liability or all-risk insurance, but you may pay an additional charge for each additional U.S. \$100 (or equivalent local currency for its equivalent) of declared value for carriage. If a higher value for carriage is declared and the additional charge is paid, FedEx's maximum liability will be the lesser of the declared value for carriage or your actual damages. **LIABILITIES NOT ASSUMED. IN ANY EVENT, FEDEX WON'T BE LIABLE FOR ANY DAMAGES, WHETHER DIRECT, INDIRECT, INCIDENTAL, SPECIAL OR CONSEQUENTIAL IN EXCESS OF THE DECLARED VALUE FOR CARRIAGE (INCLUDING BUT NOT LIMITED TO LOSS OF INCOME OR PROFITS) OR THE ACTUAL VALUE OF THE SHIPMENT, IF LOWER, WHETHER OR NOT FEDEX HAD ANY KNOWLEDGE THAT SUCH DAMAGES MIGHT BE INCURRED.** FedEx won't be liable for your acts or omissions, including but not limited to incorrect declaration of cargo, improper or insufficient packaging, securing, marking or addressing of the shipment, or for the acts or omissions of the recipient or anyone else with an interest in the shipment or cash, currency or other prohibited items or in instances beyond our control, such as acts of God, perils of the air, weather conditions, mechanical delays, acts of public enemies, war, strike, civil commotion, or acts or omissions of public authorities (including customs and health officials) with actual or apparent authority. **NO WARRANTY.** We make no warranties, express or implied. **CLAIMS FOR LOSS, DAMAGE OR DELAY. ALL CLAIMS MUST BE MADE IN WRITING AND WITHIN STRICT TIME LIMITS. SEE OUR TARIFF, APPLICABLE FEDEX SERVICE GUIDE, OR STANDARD CONDITIONS OF CARRIAGE FOR DETAILS.** The Warsaw Convention provides specific written claims procedures for damage, delay or non-delivery of your shipment. Moreover, the interpretation and operation of the Warsaw Convention's claims provisions may vary in each country. Refer to the Convention to determine the claims period for your shipment. The right to damages against us shall be extinguished unless an action is brought within two years, as set forth in the Convention. FedEx is not obligated to act on any claim until all transportation charges have been paid. The claim amount may not be deducted from the transportation charges. If the recipient accepts the shipment without noting any damage on the delivery record, FedEx will assume the shipment was delivered in good condition. In order for us to consider a claim for damage, the contents, original shipping carton and packing must be made available to us for inspection. **MANDATORY LAW.** Insofar as any provision contained or referred to in this Air Waybill may be contrary to any applicable international treaties, laws, government regulations, orders or requirements such provisions shall remain in effect as a part of our agreement to the extent that it is not overridden. The invalidity or unenforceability of any provisions shall not affect any other part of this Air Waybill. Unless otherwise indicated, **FEDERAL EXPRESS CORPORATION, 2005 Corporate Avenue, Memphis, TN 38132, USA,** is the first carrier of this shipment. Email address located at [www.fedex.com](http://www.fedex.com).

From: (778) 327-6671  
Susanna Behrens  
Riverside Resources Inc.  
1111-1110 West Georgia Street

Origin ID: YDTA



313281308200428

Ship Date: 16AUG13  
ActWgt: 0.5 LB  
CAD: 7577017/INCA3430

REF:  
DESC-1: Correspondence/No Customs Value  
DESC-2:  
DESC-3:  
DESC-4:

COUNTRY MFG: CA  
CARRIAGE VALUE: 0.00 CAD  
CUSTOMS VALUE: 0.00 CAD  
T/C: S 366931465 D/T: S 366931465  
SIGN: Susanna Behrens  
EIN/VAT:  
PKG TYPE: ENV

VANCOUVER, BC V6E4M3  
CANADA

SHIP TO: (602) 417-9200 BILL SENDER

Arizona State Office  
Bureau of Land Management  
One North Central Avenue  
Suite 800


PHOENIX, AZ 85004  
US

SATURDAY 12:00P  
INTL PRIORITY

TRK# 7964 8328 2384  
0430

ISR  
85004  
AZ-US  
PHX

X0 ZSYA



51AG109B9/AGE

These commodities, technology, or software were exported from Canada in accordance with the export administration regulations. Diversion contrary to Canadian law prohibited.

The Warsaw Convention may apply and will govern and in most cases limit the liability of Federal Express for loss or delay of or damage to your shipment. Subject to the conditions of the contract.

CONSIGNEE COPY - PLEASE PLACE IN POUCH

After printing this label:

1. Use the 'Print' button on this page to print your label to your laser or inkjet printer.
2. Fold the printed page along the horizontal line.
3. Place label in shipping pouch and affix it to your shipment so that the barcode portion of the label can be read and scanned.

Warning: Use only the printed original label for shipping. Using a photocopy of this label for shipping purposes is fraudulent and could result in additional billing charges, along with the cancellation of your FedEx account number.

LEGAL TERMS AND CONDITIONS OF FEDEX SHIPPING DEFINITIONS. On this Air Waybill, "we", "our", "us", and "FedEx" refer to Federal Express Corporation, its subsidiaries and branches and their respective employees, agents, and independent contractors. The terms "you" and "your" refer to the shipper, its employees, principals and agents. If your shipment originates outside the United States, your contract of carriage is with the FedEx subsidiary, branch or independent contractor who originally accepts the shipment from you. The term "package" means any container or envelope that is accepted by us for delivery, including any such items tendered by you utilizing our automated systems, meters, manifests or waybills. The term "shipment" means all packages which are tendered to and accepted by us on a single Air Waybill. AIR CARRIAGE NOTICE: For any international shipments by air, the Warsaw Convention, as amended, will then govern and in most cases limit FedEx's liability for loss, delay of, or damage to your shipment. The Warsaw Convention, as amended, limits FedEx's liability. For example in the U.S. liability is limited to \$9.07 per pound (20\$ per kilogram). There are no specific stopping places which are agreed to and FedEx reserves the right to route the shipment in any way FedEx deems appropriate. ROAD TRANSPORT NOTICE: Shipments transported solely by road to or from a country which is a party to the Warsaw Convention or the Contract for the International Carriage of Goods by Road (the "CMR") are subject to the terms and conditions of the CMR, notwithstanding any other provision of this Air Waybill to the contrary. For those shipments transported solely by road, if a conflict arises between the provisions of the CMR and this Air Waybill, the terms of the CMR shall prevail. LIMITATION OF LIABILITY: If not governed by the Warsaw Convention, the CMR, or other international treaties, laws, other government regulations, orders, or requirements, FedEx's maximum liability for damage, loss, delay, shortage, mis-delivery, non-delivery, misinformation or failure to provide information in connection with your shipment is limited by this Agreement and as set out in the terms and conditions of the contract of carriage. Please refer to the contract of carriage set forth in the applicable FedEx Service Guide or its equivalent to determine the contractual limitation. FedEx does not provide cargo liability or all-risk insurance, but you may pay an additional charge for each additional U.S. \$100 (or equivalent local currency for the country of origin) of declared value for carriage. If a higher value for carriage is declared and the additional charge is paid, FedEx's maximum liability will be the lesser of the declared value for carriage or your actual damages. LIABILITIES NOT ASSUMED. IN ANY EVENT, FEDEX WON'T BE LIABLE FOR ANY DAMAGES, WHETHER DIRECT, INDIRECT, INCIDENTAL, SPECIAL OR CONSEQUENTIAL, IN EXCESS OF THE DECLARED VALUE FOR CARRIAGE (INCLUDING BUT NOT LIMITED TO LOSS OF INCOME OR PROFITS) OR THE ACTUAL VALUE OF THE SHIPMENT, IF LOWER, WHETHER OR NOT FEDEX HAD ANY KNOWLEDGE THAT SUCH DAMAGES MIGHT BE INCURRED. FedEx won't be liable for your acts or omissions, including but not limited to incorrect declaration of cargo, improper or insufficient packaging, securing, marking or addressing of the shipment, or for the acts or omissions of the recipient or anyone else with an interest in the shipment or violations by any party of the terms of this agreement. FedEx won't be liable for damage, loss, delay, shortage, mis-delivery, non-delivery, misinformation or failure to provide information in connection with shipments of cash, currency or other prohibited items or in instances beyond our control, such as acts of God, perils of the air, weather conditions, mechanical delays, acts of public enemies, war, strike, civil commotion, or acts or omissions of public authorities (including customs and health officials) with actual or apparent authority. NO WARRANTY. We make no warranties, express or implied. CLAIMS FOR LOSS, DAMAGE OR DELAY. ALL CLAIMS MUST BE MADE IN WRITING AND WITHIN STRICT TIME LIMITS. SEE OUR TARIFF, APPLICABLE FEDEX SERVICE GUIDE, OR STANDARD CONDITIONS OF CARRIAGE FOR DETAILS. The Warsaw Convention provides specific written claims procedures for damage, delay or non-delivery of your shipment. Moreover, the interpretation and operation of the Warsaw Convention's claims provisions may vary in each country. Refer to the Convention to determine the claims period for your shipment. The right to damages against us shall be extinguished unless an action is brought within two years, as set forth in the Convention. FedEx is not obligated to act on any claim until all transportation charges have been paid. The claim amount may not be deducted from the transportation charges. If the recipient accepts the shipment without noting any damage on the delivery record, FedEx will assume the shipment was delivered in good condition. In order for us to consider a claim for damage, the contents, original shipping carton and packing must be made available to us for inspection. MANDATORY LAW. Insofar as any provision contained or referred to in this Air Waybill may be contrary to any applicable international treaties, laws, government regulations, orders or requirements such provisions shall remain in effect as a part of our agreement to the extent that it is not overridden. The invalidity or unenforceability of any provisions shall not affect any other part of this Air Waybill. Unless otherwise indicated, FEDERAL EXPRESS CORPORATION, 2005 Corporate Avenue, Memphis, TN 38132, USA, is the first carrier of this shipment. Email address located at www.fedex.com.

**United States Department of the Interior**  
**Bureau of Land Management**  
 LANDS/RECREATION & PLANNING  
 ONE N CENTRAL AVE  
 PHOENIX, AZ 85004 -2203  
 Phone: 602-417-9200

Receipt

No: 2860017

<b>Transaction #:</b> 2945868	
<b>Date of Transaction:</b> 08/20/2013	
<b>CUSTOMER:</b>	
RRI EXPLORATION INC 502 E JOHN ST CARSON CITY, NV 89706-3099 US	

LINE #	QTY	DESCRIPTION	REMARKS	UNIT PRICE	TOTAL
1	1.00	LOCATABLE MINERALS / MINING CLAIMS-NOT NEW-UNADJUD, ONE AUTH NO. ONLY / MINING CLAIM MONEY RECEIVED CASES: AMC369033/\$42560.00	MAINT FEE PYMNT (301) 2014	- n/a -	42560.00
<b>TOTAL:</b>					<b>\$42,560.00</b>

PAYMENT INFORMATION			
1	AMOUNT:	42560.00	POSTMARKED: 08/16/2013
	TYPE:	FOREIGN CHECK	RECEIVED: 08/19/2013
	CHECK NO:	607221729	
	NAME:	RIVERSIDE RESOURCES INC 502 E JOHN ST CARSON CITY NV 89706-3099 US	

REMARKS

This receipt was generated by the automated BLM Collections and Billing System and is a paper representation of a portion of the official electronic record contained therein.

# RIVERSIDE RESOURCES INC.

Amc 369031

369965

368411

381029

375430

371849

1110 - 1111 West Georgia Street, Vancouver, BC, V6E 4M3

Tel: (778) 327-6671 Fax: (778) 327-6675

Amc 392087

391037

396470

407284

Bureau of Land Management  
Arizona State Office  
One North Central Ave., Suite 800  
Phoenix, AZ, 85004-4427

RECEIVED  
BLM AZ STATE OFFICE  
2012 OCT 29 P 12:11  
PHOENIX, ARIZONA

Attention: Bureau of Land Management

**RE: Maintenance Fees Due On Association Placer Claims**

Please note that the enclosed \$420.00USD Draft is for payment of maintenance fees due on association placer claims listed below in the name of RRI Exploration Inc.:

**AMC369033 Purple One**  
**AMC369966 Purple Two**  
**AMC369967 Purple Three**

Once payment is processed please send the receipt to the following address:

RRI Exploration Inc.  
502 East John Street,  
Carson City, NV,  
89706

If you have any questions or concerns, or require anything further, please do not hesitate to contact Lisa Kong at 778-327-6671 ext 319 or via e-mail at [lkong@rivres.com](mailto:lkong@rivres.com)

11/5/12 AT

Riverside Resources Inc.  
1110-1111 West Georgia St.  
Vancouver, B.C. V6E 4M3

121023 12:31 288 340 833

www.canadapost.ca

www.postescanada.ca

CANADA 10¢



RECEIVED  
BLM AZ STATE OFFICE

2012 OCT 29 P 12:11

PHOENIX, ARIZONA

BLM  
One North Central Ave., Suite 800  
Phoenix, AZ 85004

8500464427



United States Department of the Interior

Bureau of Land Management  
 LANDS/RECREATION & PLANNING  
 ONE N CENTRAL AVE  
 PHOENIX, AZ 85004 -2203  
 Phone: 602-417-9200

Receipt

No: 2681699

Transaction #: 2763131  
 Date of Transaction: 10/30/2012

CUSTOMER:

RIVERSIDE RESOURCES INC  
 502 E JOHN ST  
 CARSON CITY, NV 89706-3099 US

LINE #	QTY	DESCRIPTION	REMARKS	UNIT PRICE	TOTAL
1	1.00	LOCATABLE MINERALS / MINING CLAIMS-NOT NEW-UNADJUD, ONE AUTH NO. ONLY / MINING CLAIM MONEY RECEIVED CASES: AMC369033/\$420.00	MAINT 2013/3	- n/a -	420.00
<b>TOTAL:</b>					<b>\$420.00</b>

PAYMENT INFORMATION

1	AMOUNT:	420.00	POSTMARKED:	N/A
	TYPE:	CHECK	RECEIVED:	10/30/2012
	CHECK NO:	605161566		
	NAME:	RIVERSIDE RESOURCES INC 1110-1111 WEST GEORGIA ST VANCOUVER BC CANADA NS V6E 4M3 US		

REMARKS

This receipt was generated by the automated BLM Collections and Billing System and is a paper representation of a portion of the official electronic record contained therein.



**United States Department of the Interior**  
**Bureau of Land Management**  
 LANDS/RECREATION & PLANNING  
 ONE N CENTRAL AVE  
 PHOENIX, AZ 85004 -2203  
 Phone: 602-417-9200

Receipt

No: 2681699

<b>Transaction #:</b> 2763131	
<b>Date of Transaction:</b> 10/30/2012	
CUSTOMER:	
RIVERSIDE RESOURCES INC 502 E JOHN ST CARSON CITY, NV 89706-3099 US	

LINE #	QTY	DESCRIPTION	REMARKS	UNIT PRICE	TOTAL
1	1.00	LOCATABLE MINERALS / MINING CLAIMS- NOT NEW-UNADJUD, ONE AUTH NO. ONLY / MINING CLAIM MONEY RECEIVED CASES: AMC369033/\$420.00	MAINT 2013/3	- n/a -	420.00
<b>TOTAL:</b>					<b>\$420.00</b>

PAYMENT INFORMATION			
1	AMOUNT:	420.00	POSTMARKED: N/A
	TYPE:	CHECK	RECEIVED: 10/30/2012
	CHECK NO:	605161566	
	NAME:	RIVERSIDE RESOURCES INC 1110-1111 WEST GEORGIA ST VANCOUVER BC CANADA NS V6E 4M3 US	

REMARKS

This receipt was generated by the automated BLM Collections and Billing System and is a paper representation of a portion of the official electronic record contained therein.

DARKER  
 REPRINT  
 (PR) 11/13/2012

# RIVERSIDE RESOURCES INC.

1110-1111 West Georgia Street, Vancouver, BC, Canada, V6E 4M3

Tel: (778) 327-6671 Fax: (778) 327-6675

August 13, 2012

Via Fed-Ex

## BUREAU OF LAND MANAGEMENT

Arizona State Office  
One North Central Avenue  
Suite 800  
Phoenix, AZ, 85004-4427

Ph: 1-602-417-9200

RE: BLM Claim Maintenance Fee Payment

RECEIVED  
BLM AZ STATE OFFICE  
2012 AUG 15 A 9:53  
PHOENIX, ARIZONA

Please find enclosed:

- 1) USD bank draft for \$42,140.00 with respect to 301 claims in the name of RRI Exploration Inc. and associated paperwork.

Once payment is processed please send the receipt to the following address:

RRI EXPLORATION INC.  
502 East John Street,  
Carson City, NV,  
89706

If you have any questions, please do not hesitate to contact the undersigned directly at 778-327-6671 ext 308 or via email at [jdare@rivres.com](mailto:jdare@rivres.com)

Best Regards,

**RIVERSIDE RESOURCES INC.**

Per:



Jeff Dare,  
Corporate Secretary

~~340 acre parcels  
\$140 per parcel~~ → \$140 x 3 = \$420 due  
Pd 10/29/12  
AT

ENTERED INTO COMPUTER

8/27/12 AT

**MAINTENANCE FEE PAYMENT**

Claimant Name: RRI EXPLORATION INC.  
 Address: 502 EAST JOMO STREET  
 City: CARSON CITY State: NV Zip: 89706  
 Telephone: 778-327-6671  
 E-mail address: jdare@givres.com  
 Signature: [Signature]

Check here if this is a change of address.

RECEIVED  
 BLM AZ STATE OFFICE  
 2012 AUG 15 A 9:53  
 PHOENIX, ARIZONA  
 BLM  
 Date  
 Stamp

LINE NO.	AMC NUMBER	CLAIM/SITE NAME	COUNTY RECORDER DATA (If available)	TWP	RNG	SEC
1						
2						
3						
4						
5			301 CLAIMS @ \$140 EACH			
6			= \$42,140.00			
7						
8						
9						
10						

PLEASE SEE ATTACHED

List additional claims on Form MCF114.

**Bureau of Land Management**  
**Arizona State Office**  
 www.blm.gov/az/

No. of Claims: 301 x \$140 = \$42,140.00  
 Check No: 605157921 Init. [Signature]  
 Receipt No.: 22631822  
**For BLM Use Only**

Form: MCF112  
 Revised July 2009

#	Claim Name	Serial Number	Sec	TWP	Range	Location Date
1.	PURPLE ONE*	40 AMC 369033 (PLACER) ✓	4/33	3N/4N	20W	11/19/2005
2.	PURPLE TWO*	40 AMC 369966 (PLACER) ✓	4/33	3N/4N	20W	01/29/2006
3.	PURPLE THREE*	40 AMC 369967 (PLACER) ✓	33/34 3/4	4N 3N	20W 20W	01/29/2006
4.	SABAKA #1*	20 AMC 368411 (PLACER) ✓	32/33	4N	20W	11/11/2005
5.	M-91	AMC 381079	34	4N	20W	12/19/2006
6.	M-92	AMC 381080	32	4N	20W	12/19/2006
7.	M-93	AMC 381081	32	4N	20W	12/19/2006
8.	M-94	AMC 381082	32	4N	20W	12/19/2006
9.	M-95	AMC 381083	32	4N	20W	12/19/2006
10.	M-96	AMC 381084	32/31	4N	20W	12/19/2006
11.	M-97	AMC 381085	31	4N	20W	12/19/2006
12.	M-98	AMC 381086	31	4N	20W	12/19/2006
13.	M-99	AMC 381087	31	4N	20W	12/19/2006
14.	M-100	AMC 381088 ✓	31	4N	20W	12/19/2006
15.	P #1	AMC 375430	33/4	4N/3N	20W	09/01/2006
16.	P #2	AMC 375431	33/4	4N/3N	20W	09/01/2006
17.	P #3	AMC 375432	33/4	4N/3N	20W	09/01/2006
18.	P #4	AMC 375433	33/4	4N/3N	20W	09/01/2006
19.	P #5	AMC 375434	33/4	4N/3N	20W	09/01/2006
20.	P #6	AMC 375435	33/4	4N/3N	20W	09/01/2006
21.	P #7	AMC 375436	33/34 3/4	4N 3N	20W 20W	09/01/2006
22.	P #8	AMC 375437 ✓	34/3	4N/3N	20W	09/01/2006
23.	M-1	AMC 371849	4	3N	20W	02/18/2006
24.	M-2	AMC 371850	4	3N	20W	02/18/2006
25.	M-3	AMC 371851	4	3N	20W	02/18/2006
26.	M-4	AMC 371852	4	3N	20W	02/18/2006
27.	M-5	AMC 371853	4	3N	20W	02/18/2006
28.	M-6	AMC 371854	4	3N	20W	02/18/2006
29.	M-7	AMC 371855	3/4	3N	20W	02/18/2006
30.	M-8	AMC 371856	3	3N	20W	02/18/2006
31.	M-9	AMC 371857	3	3N	20W	02/18/2006
32.	M-10	AMC 371858	3/4	3N	20W	02/18/2006
33.	M-11	AMC 371859	4	3N	20W	02/18/2006
34.	M-12	AMC 371860	4	3N	20W	02/18/2006
35.	M-13	AMC 371861	4	3N	20W	02/18/2006
36.	M-14	AMC 371862	4	3N	20W	02/18/2006
37.	M-15	AMC 371863	4	3N	20W	02/18/2006
38.	M-16	AMC 371864	4	3N	20W	02/18/2006

PHOENIX, ARIZONA

2012 AUG 15 A 9:53

PHOENIX, ARIZONA

#	Claim Name	Serial Number	Sec	TWP	Range	Location Date
39.	M-17	AMC 371865	34	4N	20W	02/18/2006
40.	M-18	AMC 371866	33/34	4N	20W	02/18/2006
41.	M-19	AMC 371867	33	4N	20W	02/18/2006
42.	M-20	AMC 371868	33	4N	20W	02/18/2006
43.	M-21	AMC 371869	33	4N	20W	02/18/2006
44.	M-22	AMC 371870	33	4N	20W	02/18/2006
45.	M-23	AMC 371871	33	4N	20W	02/18/2006
46.	M-24	AMC 371872	33	4N	20W	02/18/2006
47.	M-25	AMC 371873	33	4N	20W	02/18/2006
48.	M-26	AMC 371874	33	4N	20W	02/18/2006
49.	M-27	AMC 371875	33/4	4N/3N	20W	02/18/2006
50.	M-28	AMC 371876	33/4	4N/3N	20W	02/18/2006
51.	M-29	AMC 371877	4	3N	20W	02/18/2006
52.	M-30	AMC 371878	4	3N	20W	02/18/2006
53.	M-31	AMC 381029	34	4N	20W	12/19/2006
54.	M-32	AMC 381030	33/34	4N	20W	12/19/2006
55.	M-33	AMC 381031	33	4N	20W	12/19/2006
56.	M-34	AMC 381032	33	4N	20W	12/19/2006
57.	M-35	AMC 381033	33	4N	20W	12/19/2006
58.	M-36	AMC 381034	33	4N	20W	12/19/2006
59.	M-37	AMC 381035	33	4N	20W	12/19/2006
60.	M-38	AMC 381036	33	4N	20W	12/19/2006
61.	M-39	AMC 381037	33	4N	20W	12/19/2006
62.	M-40	AMC 381038	33	4N	20W	12/19/2006
63.	M-41	AMC 381039	32/33	4N	20W	12/19/2006
64.	M-42	AMC 381040	32	4N	20W	12/19/2006
65.	M-43	AMC 381041	32	4N	20W	12/19/2006
66.	M-44	AMC 381042	32	4N	20W	12/19/2006
67.	M-45	AMC 381043	32	4N	20W	12/19/2006
68.	M-46	AMC 381044	32	4N	20W	12/19/2006
69.	M-47	AMC 381045	32	4N	20W	12/19/2006
70.	M-48	AMC 381046	32	4N	20W	12/19/2006
71.	M-49	AMC 381047	32	4N	20W	12/19/2006
72.	M-50	AMC 381048	32	4N	20W	12/19/2006
73.	M-51	AMC 381049	32	4N	20W	12/19/2006
74.	M-52	AMC 381050	32	4N	20W	12/19/2006
75.	M-53	AMC 381051	32	4N	20W	12/19/2006
76.	M-54	AMC 381052	32	4N	20W	12/19/2006
77.	M-55	AMC 381053	32	4N	20W	12/19/2006
78.	M-56	AMC 381054	32/33	4N	20W	12/19/2006
79.	M-57	AMC 381055	32/33 4/5	4N 3N	20W 20W	12/19/2006

PIONEER, ARIZONA  
 2012 AUG 15 A 9:53

#	Claim Name	Serial Number	Sec	TWP	Range	Location Date
80.	M-58	AMC 381056	32/5	4N/3N	20W	12/19/2006
81.	M-59	AMC 381057	32/5	4N/3N	20W	12/19/2006
82.	M-60	AMC 381058	32/5	4N/3N	20W	12/19/2006
83.	M-61	AMC 381059	32/5	4N/3N	20W	12/19/2006
84.	M-62	AMC 381060	32/5	4N/3N	20W	12/19/2006
85.	M-63	AMC 381061	32/5	4N/3N	20W	12/19/2006
86.	M-64	AMC 381062	32/5	4N/3N	20W	12/19/2006
87.	M-86 A	AMC 392087	32	4N	20W	05/10/2008
88.	M-75	AMC 381063	32	4N	20W	12/19/2006
89.	M-76	AMC 381064	31/32	4N	20W	12/19/2006
90.	M-77	AMC 381065	31	4N	20W	12/19/2006
91.	M-78	AMC 381066	31	4N	20W	12/19/2006
92.	M-79	AMC 381067	31	4N	20W	12/19/2006
93.	M-80	AMC 381068	31	4N	20W	12/19/2006
94.	M-81	AMC 381069	31	4N	20W	12/19/2006
95.	M-82	AMC 381070	31	4N	20W	12/19/2006
96.	M-83	AMC 381071	31	4N	20W	12/19/2006
97.	M-84	AMC 381072	31	4N	20W	12/19/2006
98.	M-85	AMC 381073	31/32	4N	20W	12/19/2006
99.	M-86	AMC 381074	33/34	4N	20W	12/19/2006
100.	M-87	AMC 381075	33	4N	20W	12/19/2006
101.	M-88	AMC 381076	33	4N	20W	12/19/2006
102.	M-89	AMC 381077	33	4N	20W	12/19/2006
103.	M-90	AMC 381078	33	4N	20W	12/19/2006
104.	AGN#1	AMC 392088	30/31	4N	20W	3/7/2008
105.	AGN#2	AMC 392089	30/31	4N	20W	3/7/2008
106.	AGN#3	AMC 392090	30/31	4N	20W	3/7/2008
107.	AGN#4	AMC 392091	30/31	4N	20W	3/7/2008
108.	AGN#5	AMC 392092	29/30 31 32	4N 4N 4N	20W 20W 20W	3/7/2008
109.	AGN#6	AMC 392093	29/32	4N	20W	3/7/2008
110.	AGN#7	AMC 392094	29/32	4N	20W	3/7/2008
111.	AGN#8	AMC 392095	29/32	4N	20W	3/7/2008
112.	AGN#9	AMC 392096	32	4N	20W	3/7/2008
113.	AGN#10	AMC 392097	32	4N	20W	3/7/2008
114.	AGN#11	AMC 392098	29/32	4N	20W	3/7/2008
115.	AGN#12	AMC 392099	29/32	4N	20W	3/7/2008
116.	AGN#13	AMC 392100	32	4N	20W	3/7/2008
117.	AGN#14	AMC 392101	32	4N	20W	3/7/2008
118.	AGN#15	AMC 392102	29/32	4N	20W	3/7/2008
119.	AGN#16	AMC 392103	29/32	4N	20W	3/7/2008

PIONEER, ARIZONA  
 2012 AUG 15 A 9 53

#	Claim Name	Serial Number	Sec	TWP	Range	Location Date
120.	AGN#17	AMC 392104	32	4N	20W	3/7/2008
121.	AGN#18	AMC 392105	32	4N	20W	3/7/2008
122.	AGN#19	AMC 392106	29/32	4N	20W	3/7/2008
123.	AGN#20	AMC 392107	29/30 31 32	4N 4N 4N	20W 20W 20W	3/7/2008
124.	AGN#21	AMC 392108	32/33	4N	20W	3/7/2008
125.	AGN#22	AMC 392109	33	4N	20W	3/7/2008
126.	AGN#23	AMC 392110	28/33	4N	20W	3/7/2008
127.	AGN#24	AMC 392111	28/33	4N	20W	3/7/2008
128.	AGN#25	AMC 392112	33	4N	20W	3/7/2008
129.	AGN#26	AMC 392113	28	4N	20W	3/7/2008
130.	AGN#27	AMC 392114	28	4N	20W	3/7/2008
131.	AGN#28	AMC 392115	28/29	4N	20W	3/7/2008
132.	AGN#29	AMC 392116	28	4N	20W	3/7/2008
133.	AGN#30	AMC 392117	30	4N	20W	3/7/2008
134.	AGN#31	AMC 392118	29	4N	20W	3/7/2008
135.	AGN#32	AMC 392119	29	4N	20W	3/7/2008
136.	AGN#33	AMC 392120	29	4N	20W	3/7/2008
137.	AGN#34	AMC 392121	29	4N	20W	3/7/2008
138.	AGN#35	AMC 392122	29	4N	20W	3/7/2008
139.	AGN#36	AMC 392123	29	4N	20W	3/7/2008
140.	AGN#37	AMC 392124	29/30	4N	20W	3/7/2008
141.	AGN#38	AMC 392125	30	4N	20W	3/7/2008
142.	AGN#39	AMC 392126	30	4N	20W	3/7/2008
143.	AGN#40	AMC 392127	30	4N	20W	3/7/2008
144.	AGN#41	AMC 392128	30	4N	20W	3/7/2008
145.	M-101	AMC 391037	34	4N	20W	2/1/2008
146.	M-102	AMC 391038	34	4N	20W	2/1/2008
147.	M-103	AMC 391039	34/3	4N/3N	20W	2/1/2008
148.	M-104	AMC 391040	3	3N	20W	2/1/2008
149.	M-105	AMC 391041	3	3N	20W	2/1/2008
150.	M-106	AMC 391042	3	3N	20W	2/1/2008
151.	M-107	AMC 391043	3	3N	20W	2/1/2008
152.	M-108	AMC 391044	3	3N	20W	2/1/2008
153.	M-109	AMC 391045	3	3N	20W	2/1/2008
154.	M-110	AMC 391046	3	3N	20W	2/1/2008
155.	SP1	AMC 396470	5/6 & 31/32	3N/4N	20W	04/20/2009
156.	SP2	AMC 396471	5/6 & 32	3N/4N	20W	04/20/2009
157.	SP3	AMC 396472	5	3N	20W	04/20/2009
158.	SP4	AMC 396473	5	3N	20W	04/20/2009
159.	SP5	AMC 396474	5	3N	20W	04/20/2009

PHOENIX, ARIZONA

2012 AUG 15 A 09:54

#	Claim Name	Serial Number	Sec	TWP	Range	Location Date
160.	SP6	AMC 396475	5	3N	20W	04/20/2009
161.	SP7	AMC 396476	4/5	3N	20W	04/20/2009
162.	SP8	AMC 396477	5	3N	20W	04/20/2009
163.	SP9	AMC 396478	5	3N	20W	04/20/2009
164.	SP10	AMC 396479	4/5	3N	20W	04/20/2009
165.	SP11	AMC 396480	4	3N	20W	04/20/2009
166.	SP12	AMC 396481	4	3N	20W	04/20/2009
167.	SP13	AMC 396482	4/8/9	3N	20W	04/20/2009
168.	SP14	AMC 396483	4/9	3N	20W	04/20/2009
169.	SP15	AMC 396484	4/9	3N	20W	04/20/2009
170.	SP16	AMC 396485	4/9	3N	20W	04/20/2009
171.	SP17	AMC 396486	4/9	3N	20W	04/20/2009
172.	SP18	AMC 396487	4/9	3N	20W	04/20/2009
173.	SP19	AMC 396488	4/9	3N	20W	04/20/2009
174.	SP20	AMC 396489	4/9	3N	20W	04/20/2009
175.	SP21	AMC 396490	3/4/9/10	3N	20W	04/20/2009
176.	SP22	AMC 396491	3/10	3N	20W	04/20/2009
177.	SP23	AMC 396492	3/10	3N	20W	04/20/2009
178.	SP24	AMC 396493	3/10	3N	20W	04/20/2009
179.	SP25	AMC 396494	3/10	3N	20W	04/20/2009
180.	SP26	AMC 396495	3/10	3N	20W	04/20/2009
181.	SP27	AMC 396496	3/10	3N	20W	04/20/2009
182.	SP28	AMC 396497	3/10	3N	20W	04/20/2009
183.	SP29	AMC 396498	3/10	3N	20W	04/20/2009
184.	SP30	AMC 396499	3	3N	20W	04/20/2009
185.	SP31	AMC 396500	3	3N	20W	04/20/2009
186.	SP32	AMC 396501	3	3N	20W	04/20/2009
187.	SP33	AMC 396502	3	3N	20W	04/20/2009
188.	SP34	AMC 396503	3	3N	20W	04/20/2009
189.	SP35	AMC 396504	2/3	3N	20W	04/20/2009
190.	SP36	AMC 396505	2/3	3N	20W	04/20/2009
191.	RR #1	407284	34	4 North	20 West	04-14-2011
192.	RR #2	407285	34	4 North	20 West	04-14-2011
193.	RR #3	407286	34	4 North	20 West	04-14-2011
194.	RR #4	407287	34	4 North	20 West	04-14-2011
195.	RR #5	407288	34	4 North	20 West	04-14-2011
196.	RR #6	407289	34	4 North	20 West	04-14-2011
197.	RR #7	407290	34	4 North	20 West	04-14-2011
198.	RR #8	407291	35	4 North	20 West	04-14-2011
199.	RR #9	407292	35	4 North	20 West	04-14-2011
200.	RR #10	407293	35	4 North	20 West	04-14-2011
201.	RR #11	407294	34	4 North	20 West	04-14-2011

PHOENIX, ARIZONA  
 2012 AUG 15 A 9:51



#	Claim Name	Serial Number	Sec	TWP	Range	Location Date
202.	RR #12	407295	34	4 North	20 West	04-14-2011
203.	RR #13	407296	34	4 North	20 West	04-14-2011
204.	RR #14	407297	34	4 North	20 West	04-14-2011
205.	RR #15	407298	34	4 North	20 West	04-14-2011
206.	RR #16	407299	35	4 North	20 West	04-14-2011
207.	RR #17	407300	35	4 North	20 West	04-14-2011
208.	RR #18	407301	35	4 North	20 West	04-14-2011
209.	RR #19	407302	35	4 North	20 West	04-14-2011
210.	RR #20	407303	35	4 North	20 West	04-14-2011
211.	RR #21	407304	35	4 North	20 West	04-14-2011
212.	RR #22	407305	35	4 North	20 West	04-14-2011
213.	RR #23	407306	34	4 North	20 West	04-14-2011
214.	RR #24	407307	34	4 North	20 West	04-14-2011
215.	RR #25	407308	34	4 North	20 West	04-14-2011
216.	RR #26	407309	34	4 North	20 West	04-14-2011
217.	RR #27	407310	3	3 North	20 West	04-13-2011
218.	RR #28	407311	3	3 North	20 West	04-13-2011
219.	RR #29	407312	2	3 North	20 West	04-13-2011
220.	RR #30	407313	2	3 North	20 West	04-13-2011
221.	RR #31	407314	2	3 North	20 West	04-13-2011
222.	RR #32	407315	2	3 North	20 West	04-13-2011
223.	RR #33	407316	2	3 North	20 West	04-13-2011
224.	RR #34	407317	2	3 North	20 West	04-13-2011
225.	RR #35	407318	2	3 North	20 West	04-13-2011
226.	RR #36	407319	2	3 North	20 West	04-13-2011
227.	RR #37	407320	1	3 North	20 West	04-13-2011
228.	RR #38	407321	2	3 North	20 West	04-11-2011
229.	RR #39	407322	2	3 North	20 West	04-11-2011
230.	RR #40	407323	2	3 North	20 West	04-11-2011
231.	RR #41	407324	2	3 North	20 West	04-11-2011
232.	RR #42	407325	2	3 North	20 West	04-11-2011
233.	RR #43	407326	2	3 North	20 West	04-11-2011
234.	RR #44	407327	2	3 North	20 West	04-11-2011
235.	RR #45	407328	2	3 North	20 West	04-11-2011
236.	RR #46	407329	2	3 North	20 West	04-11-2011
237.	RR #47	407330	1	3 North	20 West	04-11-2011
238.	RR #48	407331	1	3 North	20 West	04-11-2011
239.	RR #49	407332	1	3 North	20 West	04-11-2011
240.	RR #50	407333	1	3 North	20 West	04-11-2011
241.	RR #51	407334	1	3 North	20 West	04-11-2011
242.	RR #52	407335	1	3 North	20 West	04-11-2011
243.	RR #53	407336	1	3 North	20 West	04-11-2011


2012 AUG 15 A p 54  
 DISTRICT CLERK  
 STATE OF ARIZONA  
 PHOENIX, ARIZONA

#	Claim Name	Serial Number	Sec	TWP	Range	Location Date
244.	RR #54	407337	2	3 North	20 West	04-11-2011
245.	RR #55	407338	2	3 North	20 West	04-11-2011
246.	RR #56	407339	2	3 North	20 West	04-11-2011
247.	RR #57	407340	2	3 North	20 West	04-11-2011
248.	RR #58	407341	2	3 North	20 West	04-11-2011
249.	RR #59	407342	2	3 North	20 West	04-11-2011
250.	RR #60	407343	2	3 North	20 West	04-11-2011
251.	RR #61	407344	2	3 North	20 West	04-11-2011
252.	RR #62	407345	2	3 North	20 West	04-11-2011
253.	RR #63	407346	3	3 North	20 West	04-11-2011
254.	RR #64	407347	1	3 North	20 West	04-11-2011
255.	RR #65	407348	1	3 North	20 West	04-11-2011
256.	RR #66	407349	1	3 North	20 West	04-11-2011
257.	RR #67	407350	1	3 North	20 West	04-11-2011
258.	RR #68	407351	1	3 North	20 West	04-11-2011
259.	RR #69	407352	1	3 North	20 West	04-11-2011
260.	RR #70	407353	10	3 North	20 West	04-06-2011
261.	RR #71	407354	11	3 North	20 West	04-06-2011
262.	RR #72	407355	11	3 North	20 West	04-06-2011
263.	RR #73	407356	11	3 North	20 West	04-06-2011
264.	RR #74	407357	11	3 North	20 West	04-06-2011
265.	RR #75	407358	11	3 North	20 West	04-07-2011
266.	RR #76	407359	11	3 North	20 West	04-07-2011
267.	RR #77	407360	11	3 North	20 West	04-07-2011
268.	RR #78	407361	11	3 North	20 West	04-07-2011
269.	RR #79	407362	11	3 North	20 West	04-07-2011
270.	RR #80	407363	12	3 North	20 West	04-07-2011
271.	RR #81	407364	12	3 North	20 West	04-07-2011
272.	RR #82	407365	12	3 North	20 West	04-07-2011
273.	RR #83	407366	12	3 North	20 West	04-07-2011
274.	RR #84	407367	12	3 North	20 West	04-07-2011
275.	RR #85	407368	12	3 North	20 West	04-07-2011
276.	RR #86	407369	10	3 North	20 West	04-06-2011
277.	RR #87	407370	11	3 North	20 West	04-06-2011
278.	RR #88	407371	11	3 North	20 West	04-06-2011
279.	RR #89	407372	11	3 North	20 West	04-06-2011
280.	RR #90	407373	11	3 North	20 West	04-06-2011
281.	RR #91	407374	11	3 North	20 West	04-07-2011
282.	RR #92	407375	11	3 North	20 West	04-07-2011
283.	RR #93	407376	11	3 North	20 West	04-07-2011
284.	RR #94	407377	11	3 North	20 West	04-07-2011
285.	RR #95	407378	11	3 North	20 West	04-07-2011

PICTON, ARIZONA  
 RECEIVED  
 04-11-2011

#	Claim Name	Serial Number	Sec	TWP	Range	Location Date
286.	RR #96	407379	12	3 North	20 West	04-07-2011
287.	RR #97	407380	12	3 North	20 West	04-07-2011
288.	RR #98	407381	12	3 North	20 West	04-07-2011
289.	RR #99	407382	12	3 North	20 West	04-07-2011
290.	RR #100	407383	12	3 North	20 West	04-07-2011
291.	RR #101	407384	12	3 North	20 West	04-07-2011
292.	RR #102	407385	31	4 North	20 West	04-09-2011
293.	RR #103	407386	31	4 North	20 West	04-09-2011
294.	RR #104	407387	31	4 North	20 West	04-09-2011
295.	RR #105	407388	31	4 North	20 West	04-09-2011
296.	RR #108	407389	6	3 North	20 West	04-11-2011
297.	RR # 109	407390	6	3 North	20 West	04-09-2011
298.	RR # 110	407391	5	3 North	20 West	04-09-2011
299.	RR #111	407392	5	3 North	20 West	04-09-2011
300.	RR #112	407393	5	3 North	20 West	04-09-2011
301.	RR #113	407394	5	3 North	20 West	04-09-2011

RECEIVED  
BLM AZ STATE OFFICE  
2012 AUG 15 A 9:54  
PHOENIX, ARIZONA



B  
 08/15  
 275 2  
 275 2

**FedEx**  
 TRK# 8759 9770 8431  
 0412  
**XH ZSYA**  
  
 Emp# 779974 14AUG12 YDTA 515C1/A270/AAAA  
**INTL PRIORITY**  
**A1**  
**85004**  
 AZ-US  
**PHX**

press® Shipping Label here.  
 ur de l'étiquette d'expédition  
 Express™ ici.

**FedEx** International Air Waybill

1 **From**

Date 08/14/12 Sender's FedEx Account Number 3669-3146-5

Sender's Name Jeff Dare Phone 7783276671

Company RIVERSIDE RESOURCES INC.

Address SUITE 1110  
Dept./Floor

Address 1111 WEST GEORGIA ST

City VANCOUVER Province BC CANADA Postal Code V6E4M3

2 **Your Internal Reference**

3 **To**

Recipient's Name Arizona State Office Phone 602-417-9200

Company Bureau of Land Management

Address One North Central Avenue, Suite 800  
Dept./Floor

Address \_\_\_\_\_

City Phoenix State Province AZ

Country USA ZIP Postal Code 85004

Recipient's Tax ID Number Required for Customs Purposes  
 e.g., GST#RQ2WAY/NE/1483N, or as locally required.

4 **Shipment Information**

FedEx Tracking Number: 8759 9770 8431 Form ID No. 0412 **Origin Copy**

5 **Express Package Service**

FedEx International Priority  
 FedEx International First  
 FedEx International Economy  
FedEx Envelope and FedEx Pak rate not available.

6 **Packaging**

FedEx Envelope  
 FedEx Pak  
 FedEx Box  
 FedEx Tube  
 Other  
 FedEx 10kg Box\*  
 FedEx 25kg Box\*

7 **Special Handling**

HOLD at FedEx Location  
 SATURDAY Delivery  
Available to select locations for FedEx Int. Priority only.


8 **Payment**

Bill transportation charges to:  
 Enter FedEx Acct. No. or Credit Card No. below:  
 Sender Acct. No. in Section 1 will be billed.  
 Recipient  
 Third Party  
 Credit Card  
 Cash Charge

Bill Customs charges to:  
 Enter FedEx Acct. No. below:  
 Sender Acct. No. in Section 1 will be billed.  
 Recipient  
 Third Party  
 Cash Charge

9 **Required Signature**

Sender's Signature: [Signature]  
Use of this Air Waybill constitutes your agreement to the Conditions of Contract on the back of this Air Waybill, and you represent that this shipment does not contain dangerous goods. Certain international treaties, including the Warsaw Convention, may apply to this shipment and limit our liability for damage, loss, or delay, as described in the Conditions of Contract.



RECEIVED  
 BLM WEST OF FACE  
 AUG 15 4 53 PM '12  
 PHOENIX, ARIZONA

# FedEx Express International Air Waybill

7002 0850/004365863/3

FedEx Tracking Number **8759 9770 8431** Form ID No. **0412**

Origin Copy

**1 From**  
 Date **08/14/12** Sender's FedEx Account Number **3667-3146-5**  
 Sender's Name **Jeff Dare** Phone **7783276671**  
 Company **RIVERSIDE RESOURCES INC.**  
 Address **SUITE 1110**  
 Dept/Floor  
 Address **1111 WEST GEORGIA ST**  
 City **VANCOUVER** Province **BC** CANADA Postal Code **V6E4M3**

**2 Your Internal Reference**

**3 To**  
 Recipient's Name **Arizona State Office** Phone **602-417-9200**  
 Company **Bureau of Land Management**  
 Address **One North Central Avenue, Suite 800**  
 Dept/Floor  
 Address  
 City **Phoenix** State **AZ** Province  
 Country **USA** ZIP Postal Code **85004**  
 Recipient's Tax ID Number Required for Customs Purposes  
 e.g., GST/RFC/VAT/IN/EIN/ABN, or as locally required.

**4 Shipment Information**

Total Packages **1** Total Weight **0.5**  lb.  kg  in.  cm  
 Shipper's Load and Count/SLAC  DIM **1 / 1**  

Commodity Description	Harmonized Code	Country of Manufacture	Value for Customs
<b>Documents</b>		<b>CANADA</b>	<b>\$1.00</b>

Canada Export Declaration/B13A:  No B13A required.  B13A filed electronically.  B13A Summary Reporting.  
 Total Declared Value for Customs (Specify Currency) **\$1CAD**  
 Auth. ID/Form ID#

**5 Express Package Service**  
 **01** FedEx International Priority **06**  FedEx International First Available to select locations.  
 **03**  **02**  **04**  **15**  **25**  
**03** FedEx International Economy  
 FedEx Envelope and FedEx Pak rate not available.

Packages up to 150 lb. (68 kg)  
 For packages over 150 lb. (68 kg),  
 use the FedEx Expanded Service  
 International Air Waybill

Not all services and options are available to all destinations.

**6 Packaging**  
 \*These unique brown boxes with special pricing are provided by FedEx for FedEx Intl. Priority only.  
 **06**  **02**  **03**  **04**   
 **01** Other **15**  **25**   
**01**  **03**   
**01**  **15**  **25**


**7 Special Handling**  
 **01** HOLD at FedEx Location  **03** SATURDAY Delivery Available to select locations for FedEx Intl. Priority only.

**8 Payment** Complete payment options for both transportation charges and duties and taxes.

Bill transportation charges to:  
 Enter FedEx Acct. No. or Credit Card No. below.  
 **1** Sender Acct. No. in Section 1 will be billed.  **2** Recipient  **3** Third Party  **4** Credit Card  **5** Cash Cheque  
 FedEx Acct. No. **PHOENIX, ARIZONA**

Credit Card Exp. Date **07/15/12** Credit Card Auth. **15 AUG 15 4 53**  
 Bill Customs charges to:  
 Enter FedEx Acct. No. below.  
 **1** Sender Acct. No. in Section 1 will be billed.  **2** Recipient  **3** Third Party  **4** Credit Card  **5** Cash Cheque  
 FedEx Acct. No. **BLM STATE OFFICE**

**9 Required Signature**  
 Use of this Air Waybill constitutes your agreement to the Conditions of Contract on the back of this Air Waybill, and you represent that this shipment does not contain dangerous goods. Certain international treaties, including the Warsaw Convention, may apply to this shipment and limit our liability for damage, loss, or delay, as described in the Conditions of Contract.  
 Sender's Signature  
 This is not authorization to deliver this shipment without a recipient signature.  
 Received above shipment in good order and condition. We agree to pay all charges, including Customs duties and taxes as applicable, and we agree to the Conditions of Contract as stated on the reverse side of the Recipient's Copy.  
 Recipient's Signature:



**575**

PART 157620  
 Rev. Date 5/09  
 ©1994-2009 FedEx  
 PRINTED IN U.S.A. RRDA  
 Form ID No.

FedEx Tracking Number **8759 9770 8431** Form ID No. **0412**

Origin Station ID	Country Code/Destination Station ID	URSA Routing	Handling Units
<b>WVA</b>	<b>XHZSYA</b>		
Received At <b>1</b> Reg. Stop <b>2</b> On-Call Stop <b>3</b> Drop box <b>4</b> World Service Center <b>5</b> Station	Forms Attached: <input type="checkbox"/> CI <input type="checkbox"/> CO		
FedEx Emp. #	Audit Emp. #	Date	Time
Freight	Other	Date	Time

875997708431  
 875997708431  
 875997708431  
 875997708431

**United States Department of the Interior**  
**Bureau of Land Management**  
 LANDS/RECREATION & PLANNING  
 ONE N CENTRAL AVE  
 PHOENIX, AZ 85004 -2203  
 Phone: 602-417-9200

Receipt

No: 2631822

<b>Transaction #:</b> 2712341		<b>ENTERED INTO COMPUTER</b>
<b>Date of Transaction:</b> 08/16/2012		
<b>CUSTOMER:</b>		
RRI EXPLORATION INC 502 E JOHN ST CARSON CITY, NV 89706-3099 US		

LINE #	QTY	DESCRIPTION	REMARKS	UNIT PRICE	TOTAL
1	1.00	LOCATABLE MINERALS / MINING CLAIMS-NOT NEW-UNADJUD, ONE AUTH NO. ONLY / MINING CLAIM MONEY RECEIVED <b>CASES: AMC369033/\$42140.00</b>	MAINT FEE PYMNT (301) 2013	- n/a -	42140.00
<b>TOTAL:</b>					<b>\$42,140.00</b>

PAYMENT INFORMATION				
1	AMOUNT:	42140.00	POSTMARKED:	N/A
	TYPE:	CHECK	RECEIVED:	08/16/2012
	CHECK NO:	605157921		
	NAME:	RIVERSIDE RESOURCES INC 1110-111 W GEORGIA ST VANCOUVER BC CANADA NS V6E 4M3		

REMARKS

This receipt was generated by the automated BLM Collections and Billing System and is a paper representation of a portion of the official electronic record contained therein. *Lead Amc #15 (PS) NOV 13 2012*

- Amc 368411
- 381029
- 375430
- 371849
- 392087
- 391037
- 396470
- 407284
- 369031
- 369965

# RIVERSIDE RESOURCES INC.

1110-1111 West Georgia Street, Vancouver, BC, Canada, V6E 4M3

Tel: (778) 327-6671 Fax: (778) 327-6675

August 8, 2011

Via Fed-Ex

## BUREAU OF LAND MANAGEMENT

Arizona State Office  
One North Central Avenue  
Suite 800  
Phoenix, AZ, 85004-4427

Ph: 1-602-417-9200

RE: BLM Claim Maintenance Fee Payment

Please find enclosed:

- 1) USD bank draft for \$21,560 with respect to 154 claims in the name of Arizona Gold Holdings and associated paperwork.
- 2) USD bank draft for \$20,580 with respect to 147 claims in the name of RRI Exploration Inc. and associated paperwork.

Once payment is processed please send the receipt to the following address:


RRI EXPLORATION INC.  
502 East John Street,  
Carson City, NV,  
89706

If you have any questions, please do not hesitate to contact the undersigned directly at 778-327-6671 ext 308 or via email at [jdare@rivres.com](mailto:jdare@rivres.com)

Best Regards,

**RIVERSIDE RESOURCES INC.**

Per:



Jeff Dare,  
Corporate Secretary

*cm*  
AUG 24 2011

Amc 407284

Amc 396470

Amc 368411

Amc 369031

Amc 369965

Amc 381029

Amc 375430

Amc 371849

Amc 392087

Amc 391037

RECEIVED  
BLM AZ STATE OFFICE  
2011 AUG 16 A 8:01  
PHOENIX, ARIZONA

**MAINTENANCE FEE PAYMENT**

Claimant Name: PLI EXPLORATION INC.  
 Address: 502 EAST SOMM STREET  
 City: CARSON CITY State: NV Zip: 89706  
 Telephone: 779-327-6671  
 E-mail address: jdace@plivres.com  
 Signature: [Signature]

RECEIVED  
 BLM AZ STATE OFFICE  
 2011 AUG 16 A 8:01  
 PHOENIX, ARIZONA  
 BLM  
 Date  
 Stamp

Check here if this is a change of address.

LINE NO.	AMC NUMBER	CLAIM/SITE NAME	COUNTY RECORDER DATA (If available)	TWP	RNG	SEC
1						
2		PLEASE SEE ATTACHED				
3						
4						
5				147 CLAIMS @ 140 EACH		
6			= \$20,580			
7						
8						
9						
10						

List additional claims on Form MCF114.

Bureau of Land Management  
 Arizona State Office  
 www.blm.gov/az/

No. of Claims: 147 x \$140 = 20580  
 Check No.: \_\_\_\_\_ Init. [Signature]  
 Receipt No.: 2402069  
 For BLM Use Only

Form: MCF112  
 Revised July 2009

This form is available from the Arizona Department of Mines and Mineral Resources and may be reproduced.



	<b>Claim Name</b>	<b>BLM AMC#</b>	<b>Location Date</b>	<b>La Paz County Fee #</b>	<b>Section</b>	<b>Township</b>	<b>Range</b>
1	RR #1	407284	04-14-2011	2011-01851	34	4 North	20 West
2	RR #2	407285	04-14-2011	2011-01852	34	4 North	20 West
3	RR #3	407286	04-14-2011	2011-01853	34	4 North	20 West
4	RR #4	407287	04-14-2011	2011-01854	34	4 North	20 West
5	RR #5	407288	04-14-2011	2011-01855	34	4 North	20 West
6	RR #6	407289	04-14-2011	2011-01856	34	4 North	20 West
7	RR #7	407290	04-14-2011	2011-01857	34	4 North	20 West
8	RR #8	407291	04-14-2011	2011-01858	35	4 North	20 West
9	RR #9	407292	04-14-2011	2011-01859	35	4 North	20 West
10	RR #10	407293	04-14-2011	2011-01860	35	4 North	20 West
11	RR #11	407294	04-14-2011	2011-01861	34	4 North	20 West
12	RR #12	407295	04-14-2011	2011-01862	34	4 North	20 West
13	RR #13	407296	04-14-2011	2011-01863	34	4 North	20 West
14	RR #14	407297	04-14-2011	2011-01864	34	4 North	20 West
15	RR #15	407298	04-14-2011	2011-01865	34	4 North	20 West
16	RR #16	407299	04-14-2011	2011-01866	35	4 North	20 West
17	RR #17	407300	04-14-2011	2011-01867	35	4 North	20 West
18	RR #18	407301	04-14-2011	2011-01868	35	4 North	20 West
19	RR #19	407302	04-14-2011	2011-01869	35	4 North	20 West
20	RR #20	407303	04-14-2011	2011-01870	35	4 North	20 West
21	RR #21	407304	04-14-2011	2011-01871	35	4 North	20 West
22	RR #22	407305	04-14-2011	2011-01872	35	4 North	20 West
23	RR #23	407306	04-14-2011	2011-01873	34	4 North	20 West
24	RR #24	407307	04-14-2011	2011-01874	34	4 North	20 West
25	RR #25	407308	04-14-2011	2011-01875	34	4 North	20 West
26	RR #26	407309	04-14-2011	2011-01876	34	4 North	20 West
27	RR #27	407310	04-13-2011	2011-01877	3	3 North	20 West
28	RR #28	407311	04-13-2011	2011-01878	3	3 North	20 West
29	RR #29	407312	04-13-2011	2011-01879	2	3 North	20 West
30	RR #30	407313	04-13-2011	2011-01880	2	3 North	20 West
31	RR #31	407314	04-13-2011	2011-01881	2	3 North	20 West
32	RR #32	407315	04-13-2011	2011-01882	2	3 North	20 West
33	RR #33	407316	04-13-2011	2011-01883	2	3 North	20 West
34	RR #34	407317	04-13-2011	2011-01884	2	3 North	20 West
35	RR #35	407318	04-13-2011	2011-01885	2	3 North	20 West
36	RR #36	407319	04-13-2011	2011-01886	2	3 North	20 West
37	RR #37	407320	04-13-2011	2011-01887	1	3 North	20 West
38	RR #38	407321	04-11-2011	2011-01888	2	3 North	20 West
39	RR #39	407322	04-11-2011	2011-01889	2	3 North	20 West
40	RR #40	407323	04-11-2011	2011-01890	2	3 North	20 West
41	RR #41	407324	04-11-2011	2011-01891	2	3 North	20 West
42	RR #42	407325	04-11-2011	2011-01892	2	3 North	20 West
43	RR #43	407326	04-11-2011	2011-01893	2	3 North	20 West

	<b>Claim Name</b>	<b>BLM AMC#</b>	<b>Location Date</b>	<b>La Paz County Fee #</b>	<b>Section</b>	<b>Township</b>	<b>Range</b>
44	RR #44	407327	04-11-2011	2011-01894	2	3 North	20 West
45	RR #45	407328	04-11-2011	2011-01895	2	3 North	20 West
46	RR #46	407329	04-11-2011	2011-01896	2	3 North	20 West
47	RR #47	407330	04-11-2011	2011-01897	1	3 North	20 West
48	RR #48	407331	04-11-2011	2011-01898	1	3 North	20 West
49	RR #49	407332	04-11-2011	2011-01899	1	3 North	20 West
50	RR #50	407333	04-11-2011	2011-01900	1	3 North	20 West
51	RR #51	407334	04-11-2011	2011-01901	1	3 North	20 West
52	RR #52	407335	04-11-2011	2011-01902	1	3 North	20 West
53	RR #53	407336	04-11-2011	2011-01903	1	3 North	20 West
54	RR #54	407337	04-11-2011	2011-01904	2	3 North	20 West
55	RR #55	407338	04-11-2011	2011-01905	2	3 North	20 West
56	RR #56	407339	04-11-2011	2011-01906	2	3 North	20 West
57	RR #57	407340	04-11-2011	2011-01907	2	3 North	20 West
58	RR #58	407341	04-11-2011	2011-01908	2	3 North	20 West
59	RR #59	407342	04-11-2011	2011-01909	2	3 North	20 West
60	RR #60	407343	04-11-2011	2011-01910	2	3 North	20 West
61	RR #61	407344	04-11-2011	2011-01911	2	3 North	20 West
62	RR #62	407345	04-11-2011	2011-01912	2	3 North	20 West
63	RR #63	407346	04-11-2011	2011-01913	3	3 North	20 West
64	RR #64	407347	04-11-2011	2011-01914	1	3 North	20 West
65	RR #65	407348	04-11-2011	2011-01915	1	3 North	20 West
66	RR #66	407349	04-11-2011	2011-01916	1	3 North	20 West
67	RR #67	407350	04-11-2011	2011-01917	1	3 North	20 West
68	RR #68	407351	04-11-2011	2011-01918	1	3 North	20 West
69	RR #69	407352	04-11-2011	2011-01919	1	3 North	20 West
70	RR #70	407353	04-06-2011	2011-01920	10	3 North	20 West
71	RR #71	407354	04-06-2011	2011-01921	11	3 North	20 West
72	RR #72	407355	04-06-2011	2011-01922	11	3 North	20 West
73	RR #73	407356	04-06-2011	2011-01923	11	3 North	20 West
74	RR #74	407357	04-06-2011	2011-01924	11	3 North	20 West
75	RR #75	407358	04-07-2011	2011-01925	11	3 North	20 West
76	RR #76	407359	04-07-2011	2011-01926	11	3 North	20 West
77	RR #77	407360	04-07-2011	2011-01927	11	3 North	20 West
78	RR #78	407361	04-07-2011	2011-01928	11	3 North	20 West
79	RR #79	407362	04-07-2011	2011-01929	11	3 North	20 West
80	RR #80	407363	04-07-2011	2011-01930	12	3 North	20 West
81	RR #81	407364	04-07-2011	2011-01931	12	3 North	20 West
82	RR #82	407365	04-07-2011	2011-01932	12	3 North	20 West
83	RR #83	407366	04-07-2011	2011-01933	12	3 North	20 West
84	RR #84	407367	04-07-2011	2011-01934	12	3 North	20 West
85	RR #85	407368	04-07-2011	2011-01935	12	3 North	20 West
86	RR #86	407369	04-06-2011	2011-01936	10	3 North	20 West

	<b>Claim Name</b>	<b>BLM AMC#</b>	<b>Location Date</b>	<b>La Paz County Fee #</b>	<b>Section</b>	<b>Township</b>	<b>Range</b>
87	RR #87	407370	04-06-2011	2011-01937	11	3 North	20 West
88	RR #88	407371	04-06-2011	2011-01938	11	3 North	20 West
89	RR #89	407372	04-06-2011	2011-01939	11	3 North	20 West
90	RR #90	407373	04-06-2011	2011-01940	11	3 North	20 West
91	RR #91	407374	04-07-2011	2011-01941	11	3 North	20 West
92	RR #92	407375	04-07-2011	2011-01942	11	3 North	20 West
93	RR #93	407376	04-07-2011	2011-01943	11	3 North	20 West
94	RR #94	407377	04-07-2011	2011-01944	11	3 North	20 West
95	RR #95	407378	04-07-2011	2011-01945	11	3 North	20 West
96	RR #96	407379	04-07-2011	2011-01946	12	3 North	20 West
97	RR #97	407380	04-07-2011	2011-01947	12	3 North	20 West
98	RR #98	407381	04-07-2011	2011-01948	12	3 North	20 West
99	RR #99	407382	04-07-2011	2011-01949	12	3 North	20 West
100	RR #100	407383	04-07-2011	2011-01950	12	3 North	20 West
101	RR #101	407384	04-07-2011	2011-01951	12	3 North	20 West
102	RR #102	407385	04-09-2011	2011-01952	31	4 North	20 West
103	RR #103	407386	04-09-2011	2011-01961	31	4 North	20 West
104	RR #104	407387	04-09-2011	2011-01960	31	4 North	20 West
105	RR #105	407388	04-09-2011	2011-01959	31	4 North	20 West
106	RR #108	407389	04-11-2011	2011-01958	6	3 North	20 West
107	RR # 109	407390	04-09-2011	2011-01957	6	3 North	20 West
108	RR # 110	407391	04-09-2011	2011-01956	5	3 North	20 West
109	RR #111	407392	04-09-2011	2011-01955	5	3 North	20 West
110	RR #112	407393	04-09-2011	2011-01954	5	3 North	20 West
111	RR #113	407394	04-09-2011	2011-01953	5	3 North	20 West

RECEIVED  
 BLM AZ STATE OFFICE  
 2011 AUG 16 A 8:01  
 PHOENIX, ARIZONA

#	Claim Name	Serial Number	Sec	TWP	Range	Location Date
1.	SP1	AMC 396470	5/6 & 31/32	3N/4N	20W	04/20/2009
2.	SP2	AMC 396471	5/6 & 32	3N/4N	20W	04/20/2009
3.	SP3	AMC 396472	5	3N	20W	04/20/2009
4.	SP4	AMC 396473	5	3N	20W	04/20/2009
5.	SP5	AMC 396474	5	3N	20W	04/20/2009
6.	SP6	AMC 396475	5	3N	20W	04/20/2009
7.	SP7	AMC 396476	4/5	3N	20W	04/20/2009
8.	SP8	AMC 396477	5	3N	20W	04/20/2009
9.	SP9	AMC 396478	5	3N	20W	04/20/2009
10.	SP10	AMC 396479	4/5	3N	20W	04/20/2009
11.	SP11	AMC 396480	4	3N	20W	04/20/2009
12.	SP12	AMC 396481	4	3N	20W	04/20/2009
13.	SP13	AMC 396482	4/8/9	3N	20W	04/20/2009
14.	SP14	AMC 396483	4/9	3N	20W	04/20/2009
15.	SP15	AMC 396484	4/9	3N	20W	04/20/2009
16.	SP16	AMC 396485	4/9	3N	20W	04/20/2009
17.	SP17	AMC 396486	4/9	3N	20W	04/20/2009
18.	SP18	AMC 396487	4/9	3N	20W	04/20/2009
19.	SP19	AMC 396488	4/9	3N	20W	04/20/2009
20.	SP20	AMC 396489	4/9	3N	20W	04/20/2009
21.	SP21	AMC 396490	3/4/9/10	3N	20W	04/20/2009
22.	SP22	AMC 396491	3/10	3N	20W	04/20/2009

RECEIVED  
 BLM AZ STATE OFFICE  
 2018 AUG 16  
 PHOENIX, ARIZONA

#	Claim Name	Serial Number	Sec	TWP	Range	Location Date
23.	SP23	AMC 396492	3/10	3N	20W	04/20/2009
24.	SP24	AMC 396493	3/10	3N	20W	04/20/2009
25.	SP25	AMC 396494	3/10	3N	20W	04/20/2009
26.	SP26	AMC 396495	3/10	3N	20W	04/20/2009
27.	SP27	AMC 396496	3/10	3N	20W	04/20/2009
28.	SP28	AMC 396497	3/10	3N	20W	04/20/2009
29.	SP29	AMC 396498	3/10	3N	20W	04/20/2009
30.	SP30	AMC 396499	3	3N	20W	04/20/2009
31.	SP31	AMC 396500	3	3N	20W	04/20/2009
32.	SP32	AMC 396501	3	3N	20W	04/20/2009
33.	SP33	AMC 396502	3	3N	20W	04/20/2009
34.	SP34	AMC 396503	3	3N	20W	04/20/2009
35.	SP35	AMC 396504	2/3	3N	20W	04/20/2009
36.	SP36	AMC 396505	2/3	3N	20W	04/20/2009

RECEIVED  
BLM AZ STATE OFFICE  
2011 AUG 16 A 8:01  
PHOENIX, ARIZONA

**MAINTENANCE FEE PAYMENT**

Claimant Name: MAGMACHEM EXPLORATIONS  
 Address: P.O. Box 950  
 City: SONITA State: AZ Zip: 85637  
 Telephone: 778-327-6671  
 E-mail address: jdave@rivres.com  
 Signature: [Signature]

Check here if this is a change of address.

RECEIVED  
 BLM AZ STATE OFFICE  
 PHOENIX, ARIZONA  
 2011 AUG 16 A 8:02  
 BLM  
 Date  
 Stamp

LINE NO.	AMC NUMBER	CLAIM/SITE NAME	COUNTY RECORDER DATA (If available)	TWP	RNG	SEC
1						
2						
3						
4						
5						
6						
7			154 CLAIMS @ \$140 EACH			
8			= \$21,560			
9						
10						

PLEASE SEE ATTACHED

List additional claims on Form MCF114.

No. of Claims: 154 x \$140 = 21560  
 Check No: \_\_\_\_\_ Init. [Signature]  
 Receipt No.: 2406069  
 For BLM Use Only

Bureau of Land Management  
 Arizona State Office  
 www.blm.gov/az/

Form: MCF112  
 Revised July 2009

#	Claim Name	Serial Number	Sec	TWP	Range	Location Date
1.	PURPLE ONE*	AMC 369033 (PLACER)	4/33	3N/4N	20W	11/19/2005
2.	PURPLE TWO*	AMC 369966 (PLACER)	4/33	3N/4N	20W	01/29/2006
3.	PURPLE THREE*	AMC 369967 (PLACER)	33/34 3/4	4N 3N	20W 20W	01/29/2006
4.	SABAKA #1*	AMC 368411 (PLACER)	32/33	4N	20W	11/11/2005
5.	M-91	AMC 381079	34	4N	20W	12/19/2006
6.	M-92	AMC 381080	32	4N	20W	12/19/2006
7.	M-93	AMC 381081	32	4N	20W	12/19/2006
8.	M-94	AMC 381082	32	4N	20W	12/19/2006
9.	M-95	AMC 381083	32	4N	20W	12/19/2006
10.	M-96	AMC 381084	32/31	4N	20W	12/19/2006
11.	M-97	AMC 381085	31	4N	20W	12/19/2006
12.	M-98	AMC 381086	31	4N	20W	12/19/2006
13.	M-99	AMC 381087	31	4N	20W	12/19/2006
14.	M-100	AMC 381088	31	4N	20W	12/19/2006
15.	P #1	AMC 375430	33/4	4N/3N	20W	09/01/2006
16.	P #2	AMC 375431	33/4	4N/3N	20W	09/01/2006
17.	P #3	AMC 375432	33/4	4N/3N	20W	09/01/2006
18.	P #4	AMC 375433	33/4	4N/3N	20W	09/01/2006
19.	P #5	AMC 375434	33/4	4N/3N	20W	09/01/2006
20.	P #6	AMC 375435	33/4	4N/3N	20W	09/01/2006

RECEIVED  
 BLM AZ STATE OFFICE

2011 AUG 16 A 8:02

#	Claim Name	Serial Number	Sec	TWP	Range	Location Date
21.	P #7	AMC 375436	33/34	4N	20W	09/01/2006
			3/4	3N	20W	
22.	P #8	AMC 375437	34/3	4N/3N	20W	09/01/2006
23.	M-1	AMC 371849	4	3N	20W	02/18/2006
24.	M-2	AMC 371850	4	3N	20W	02/18/2006
25.	M-3	AMC 371851	4	3N	20W	02/18/2006
26.	M-4	AMC 371852	4	3N	20W	02/18/2006
27.	M-5	AMC 371853	4	3N	20W	02/18/2006
28.	M-6	AMC 371854	4	3N	20W	02/18/2006
29.	M-7	AMC 371855	3/4	3N	20W	02/18/2006
30.	M-8	AMC 371856	3	3N	20W	02/18/2006
31.	M-9	AMC 371857	3	3N	20W	02/18/2006
32.	M-10	AMC 371858	3/4	3N	20W	02/18/2006
33.	M-11	AMC 371859	4	3N	20W	02/18/2006
34.	M-12	AMC 371860	4	3N	20W	02/18/2006
35.	M-13	AMC 371861	4	3N	20W	02/18/2006
36.	M-14	AMC 371862	4	3N	20W	02/18/2006
37.	M-15	AMC 371863	4	3N	20W	02/18/2006
38.	M-16	AMC 371864	4	3N	20W	02/18/2006
39.	M-17	AMC 371865	34	4N	20W	02/18/2006
40.	M-18	AMC 371866	33/34	4N	20W	02/18/2006
41.	M-19	AMC 371867	33	4N	20W	02/18/2006
42.	M-20	AMC 371868	33	4N	20W	02/18/2006
43.	M-21	AMC 371869	33	4N	20W	02/18/2006
44.	M-22	AMC 371870	33	4N	20W	02/18/2006
45.	M-23	AMC 371871	33	4N	20W	02/18/2006

RECEIVED  
 BLM AZ STATE OFFICE

2011 AUG 16 A 8:02



#	Claim Name	Serial Number	Sec	TWP	Range	Location Date
46.	M-24	AMC 371872	33	4N	20W	02/18/2006
47.	M-25	AMC 371873	33	4N	20W	02/18/2006
48.	M-26	AMC 371874	33	4N	20W	02/18/2006
49.	M-27	AMC 371875	33/4	4N/3N	20W	02/18/2006
50.	M-28	AMC 371876	33/4	4N/3N	20W	02/18/2006
51.	M-29	AMC 371877	4	3N	20W	02/18/2006
52.	M-30	AMC 371878	4	3N	20W	02/18/2006
53.	M-31	AMC 381029	34	4N	20W	12/19/2006
54.	M-32	AMC 381030	33/34	4N	20W	12/19/2006
55.	M-33	AMC 381031	33	4N	20W	12/19/2006
56.	M-34	AMC 381032	33	4N	20W	12/19/2006
57.	M-35	AMC 381033	33	4N	20W	12/19/2006
58.	M-36	AMC 381034	33	4N	20W	12/19/2006
59.	M-37	AMC 381035	33	4N	20W	12/19/2006
60.	M-38	AMC 381036	33	4N	20W	12/19/2006
61.	M-39	AMC 381037	33	4N	20W	12/19/2006
62.	M-40	AMC 381038	33	4N	20W	12/19/2006
63.	M-41	AMC 381039	32/33	4N	20W	12/19/2006
64.	M-42	AMC 381040	32	4N	20W	12/19/2006
65.	M-43	AMC 381041	32	4N	20W	12/19/2006
66.	M-44	AMC 381042	32	4N	20W	12/19/2006
67.	M-45	AMC 381043	32	4N	20W	12/19/2006
68.	M-46	AMC 381044	32	4N	20W	12/19/2006
69.	M-47	AMC 381045	32	4N	20W	12/19/2006
70.	M-48	AMC 381046	32	4N	20W	12/19/2006
71.	M-49	AMC 381047	32	4N	20W	12/19/2006

RECEIVED  
BLM AZ STATE OFFICE

2011 AUG 16 A 8:02

#	Claim Name	Serial Number	Sec	TWP	Range	Location Date
72.	M-50	AMC 381048	32	4N	20W	12/19/2006
73.	M-51	AMC 381049	32	4N	20W	12/19/2006
74.	M-52	AMC 381050	32	4N	20W	12/19/2006
75.	M-53	AMC 381051	32	4N	20W	12/19/2006
76.	M-54	AMC 381052	32	4N	20W	12/19/2006
77.	M-55	AMC 381053	32	4N	20W	12/19/2006
78.	M-56	AMC 381054	32/33	4N	20W	12/19/2006
79.	M-57	AMC 381055	32/33 4/5	4N 3N	20W 20W	12/19/2006
80.	M-58	AMC 381056	32/5	4N/3N	20W	12/19/2006
81.	M-59	AMC 381057	32/5	4N/3N	20W	12/19/2006
82.	M-60	AMC 381058	32/5	4N/3N	20W	12/19/2006
83.	M-61	AMC 381059	32/5	4N/3N	20W	12/19/2006
84.	M-62	AMC 381060	32/5	4N/3N	20W	12/19/2006
85.	M-63	AMC 381061	32/5	4N/3N	20W	12/19/2006
86.	M-64	AMC 381062	32/5	4N/3N	20W	12/19/2006
87.	M-86 A	AMC 392087	32	4N	20W	05/10/2008
88.	M-75	AMC 381063	32	4N	20W	12/19/2006
89.	M-76	AMC 381064	31/32	4N	20W	12/19/2006
90.	M-77	AMC 381065	31	4N	20W	12/19/2006
91.	M-78	AMC 381066	31	4N	20W	12/19/2006
92.	M-79	AMC 381067	31	4N	20W	12/19/2006
93.	M-80	AMC 381068	31	4N	20W	12/19/2006
94.	M-81	AMC 381069	31	4N	20W	12/19/2006
95.	M-82	AMC 381070	31	4N	20W	12/19/2006
96.	M-83	AMC 381071	31	4N	20W	12/19/2006

RECEIVED  
 BLM AZ STATE OFFICE

2011 AUG 16 A 8:02

✓  
✓

#	Claim Name	Serial Number	Sec	TWP	Range	Location Date
97.	M-84	AMC 381072	31	4N	20W	12/19/2006
98.	M-85	AMC 381073	31/32	4N	20W	12/19/2006
99.	M-86	AMC 381074	33/34	4N	20W	12/19/2006
100.	M-87	AMC 381075	33	4N	20W	12/19/2006
101.	M-88	AMC 381076	33	4N	20W	12/19/2006
102.	M-89	AMC 381077	33	4N	20W	12/19/2006
103.	M-90	AMC 381078	33	4N	20W	12/19/2006
104.	AGN#1	AMC 392088	30/31	4N	20W	3/7/2008
105.	AGN#2	AMC 392089	30/31	4N	20W	3/7/2008
106.	AGN#3	AMC 392090	30/31	4N	20W	3/7/2008
107.	AGN#4	AMC 392091	30/31	4N	20W	3/7/2008
108.	AGN#5	AMC 392092	29/30 31 32	4N 4N 4N	20W 20W 20W	3/7/2008
109.	AGN#6	AMC 392093	29/32	4N	20W	3/7/2008
110.	AGN#7	AMC 392094	29/32	4N	20W	3/7/2008
111.	AGN#8	AMC 392095	29/32	4N	20W	3/7/2008
112.	AGN#9	AMC 392096	32	4N	20W	3/7/2008
113.	AGN#10	AMC 392097	32	4N	20W	3/7/2008
114.	AGN#11	AMC 392098	29/32	4N	20W	3/7/2008
115.	AGN#12	AMC 392099	29/32	4N	20W	3/7/2008
116.	AGN#13	AMC 392100	32	4N	20W	3/7/2008
117.	AGN#14	AMC 392101	32	4N	20W	3/7/2008
118.	AGN#15	AMC 392102	29/32	4N	20W	3/7/2008

RECEIVED  
 BLM AZ STATE OFFICE

2011 AUG 16 A 9:02  
 PROJECT ADMINISTRATION

#	Claim Name	Serial Number	Sec	TWP	Range	Location Date
119.	AGN#16	AMC 392103	29/32	4N	20W	3/7/2008
120.	AGN#17	AMC 392104	32	4N	20W	3/7/2008
121.	AGN#18	AMC 392105	32	4N	20W	3/7/2008
122.	AGN#19	AMC 392106	29/32	4N	20W	3/7/2008
123.	AGN#20	AMC 392107	29/30	4N	20W	3/7/2008
			31	4N	20W	
			32	4N	20W	
124.	AGN#21	AMC 392108	32/33	4N	20W	3/7/2008
125.	AGN#22	AMC 392109	33	4N	20W	3/7/2008
126.	AGN#23	AMC 392110	28/33	4N	20W	3/7/2008
127.	AGN#24	AMC 392111	28/33	4N	20W	3/7/2008
128.	AGN#25	AMC 392112	33	4N	20W	3/7/2008
129.	AGN#26	AMC 392113	28	4N	20W	3/7/2008
130.	AGN#27	AMC 392114	28	4N	20W	3/7/2008
131.	AGN#28	AMC 392115	28/29	4N	20W	3/7/2008
132.	AGN#29	AMC 392116	28	4N	20W	3/7/2008
133.	AGN#30	AMC 392117	30	4N	20W	3/7/2008
134.	AGN#31	AMC 392118	29	4N	20W	3/7/2008
135.	AGN#32	AMC 392119	29	4N	20W	3/7/2008
136.	AGN#33	AMC 392120	29	4N	20W	3/7/2008
137.	AGN#34	AMC 392121	29	4N	20W	3/7/2008
138.	AGN#35	AMC 392122	29	4N	20W	3/7/2008
139.	AGN#36	AMC 392123	29	4N	20W	3/7/2008

2011 AUG 16  
 8:02  
 RECEIVED  
 BLM AZ STATE OFFICE

#	Claim Name	Serial Number	Sec	TWP	Range	Location Date
140.	AGN#37	AMC 392124	29/30	4N	20W	3/7/2008
141.	AGN#38	AMC 392125	30	4N	20W	3/7/2008
142.	AGN#39	AMC 392126	30	4N	20W	3/7/2008
143.	AGN#40	AMC 392127	30	4N	20W	3/7/2008
144.	AGN#41	AMC 392128	30	4N	20W	3/7/2008
145.	M-101	AMC 391037	34	4N	20W	2/1/2008
146.	M-102	AMC 391038	34	4N	20W	2/1/2008
147.	M-103	AMC 391039	34/3	4N/3N	20W	2/1/2008
148.	M-104	AMC 391040	3	3N	20W	2/1/2008
149.	M-105	AMC 391041	3	3N	20W	2/1/2008
150.	M-106	AMC 391042	3	3N	20W	2/1/2008
151.	M-107	AMC 391043	3	3N	20W	2/1/2008
152.	M-108	AMC 391044	3	3N	20W	2/1/2008
153.	M-109	AMC 391045	3	3N	20W	2/1/2008
154.	M-110	AMC 391046	3	3N	20W	2/1/2008

RECEIVED  
 BLM AZ STATE OFFICE  
 2011 AUG 16 A 8:03  
 PHOENIX, ARIZONA

United States Department of the Interior  
 Bureau of Land Management  
 LANDS/RECREATION & PLANNING  
 ONE N CENTRAL AVE  
 PHOENIX, AZ 85004 -2203  
 Phone: 602-417-9200

Receipt

No:

2406069

<b>Transaction #:</b> 2481333	
<b>Date of Transaction:</b> 08/16/2011	
<b>CUSTOMER:</b>	
RIVERSIDE RESOURCES INC 502 E JOHN ST CARSON CITY,NV 89706-3099 US	

LINE #	QTY	DESCRIPTION	REMARKS	UNIT PRICE	TOTAL
1	1.00	LOCATABLE MINERALS / MINING CLAIMS-NOT NEW-UNADJUD,ONE AUTH NO. ONLY / MINING CLAIM MONEY RECEIVED CASES: AMC407284/\$42140.00	MAINT-301	- n/a -	42140.00
<b>TOTAL:</b>					<b>\$42,140.00</b>

PAYMENT INFORMATION					
1	AMOUNT:	21560.00	POSTMARKED:	08/12/2011	
	TYPE:	CHECK	RECEIVED:	08/16/2011	
	CHECK NO:	604024983			
	NAME:	RIVERSIDE RESOURCES INC 502 E JOHN ST CARSON CITY NV 89706-3099 US			
2	AMOUNT:	20580.00	POSTMARKED:	08/12/2011	
	TYPE:	CHECK	RECEIVED:	08/16/2011	
	CHECK NO:	604027602			
	NAME:	RIVERSIDE RESOURCES INC 502 E JOHN ST CARSON CITY NV 89706-3099 US			

REMARKS

This receipt was generated by the automated BLM Collections and Billing System and is a paper representation of a portion of the official electronic record contained therein.

# FedEx Express International Air Waybill

FedEx Tracking Number **8759 9770 8681** Form ID No. **0412**

Origin Copy

**1 From**

Date 08/12/11 Sender's FedEx Account Number 3669-3146-5

Sender's Name Jeff Dare Phone 7783276671

Company RIVERSIDE RESOURCES INC.

Address SUITE 1110 Dept./Floor \_\_\_\_\_

Address 1111 WEST GEORGIA ST

City VANCOUVER Province BC CANADA Postal Code V6E4M3

**2 Your Internal Reference**

**3 To**

Recipient's Name \_\_\_\_\_ Phone (602)417-9200

Company Bureau of Land Management

Address Arizona State Office Dept./Floor \_\_\_\_\_

Address One North Central Ave, Ste 800

City Phoenix State Province AZ

Country USA ZIP Postal Code 85004

Recipient's Tax ID Number Required for Customs Purposes  
e.g., GST/RFC/VAT/IN/EIN/ABN, or as locally required.

**4 Shipment Information**

Total Packages 1 Total Weight .5  lb.  in.  kg  cm

Commodity Description Documents Harmonized Code CAN Country of Manufacture \_\_\_\_\_ Value for Customs \$1.00

Canada Export Declaration/B13A:  No B13A required. Total Declared Value for Carriage \_\_\_\_\_ Total Declared Value for Customs (Specify Currency) \$1.00 CAD

Manual B13A attached.  B13A filed electronically.  B13A Summary Reporting.

Auth ID/Form ID# \_\_\_\_\_

**5 Express Package Service**

FedEx International Priority  FedEx International First Available to select locations.

\_\_\_\_\_  FedEx International Economy FedEx Envelope and FedEx Pak rates not available.

Packages up to 150 lb. (68 kg) For packages over 150 lb. (68 kg), use the FedEx Expanded Service International Air Waybill

Not all services and options are available to all destinations.

**6 Packaging**

FedEx Envelope  FedEx Pak  FedEx Box  FedEx Tube

Other \_\_\_\_\_  FedEx 10kg Box\*  FedEx 25kg Box\*

\*These unique brown boxes with special pricing are provided by FedEx for FedEx Intl. Priority only.

**7 Special Handling**

HOLD at FedEx Location  SATURDAY Delivery Available to select locations for FedEx Intl. Priority only.

**8 Payment**

Complete payment options for both transportation charges and duties and taxes.

Bill transportation charges to: Enter FedEx Acct. No. or Credit Card No. below.

Sender Acct. No. in Section 1 will be billed.  Recipient  Third Party  Credit Card  Cash Cheque

FedEx Acct. No. \_\_\_\_\_

Credit Card Exp. Date \_\_\_\_\_ Credit Card Auth. \_\_\_\_\_

Bill Customs charges to: ALL shipments may be subject to Customs charges, which FedEx does not estimate prior to clearance.

Enter FedEx Acct. No. below.

Sender Acct. No. in Section 1 will be billed.  Recipient  Third Party  Cash Cheque

FedEx Acct. No. \_\_\_\_\_

**9 Required Signature**

Use of this Air Waybill constitutes your agreement to the Conditions of Contract on the back of this Air Waybill, and you represent that this shipment does not contain dangerous goods. Certain international treaties, including the Warsaw Convention, may apply to this shipment and limit our liability for damage, loss, or delay, as described in the Conditions of Contract.

Sender's Signature [Signature]


This is not authorization to deliver this shipment without a recipient signature.

Received above shipment in good order and condition. We agree to pay all charges, including Customs duties and taxes as applicable, and we agree to the Conditions of Contract as stated on the reverse side of the Recipient's Copy.

Recipient's Signature: \_\_\_\_\_

FedEx Tracking Number **8759 9770 8681** Form ID No. **0412**

Origin Station ID <u>YVRA</u>	Country Code/Destination Station ID <u>XI 2SYA</u>	URSA Routing	Shipping Units
Received At: <input type="checkbox"/> Reg. Stop <input type="checkbox"/> On-Call Stop <input checked="" type="checkbox"/> Drop Box <input type="checkbox"/> World Service Center <input type="checkbox"/> Station			Total Volume (cm)
FedEx Emp. # _____	Audit Emp. # _____	Date _____ Time _____	Del. Courier Emp. # _____ Date _____ Time _____
Freight Other _____			Total _____



**575**

PART 157620 Rev. Date 9/09 © 1994-2009 FedEx PRINTED IN U.S.A. RDA

Form ID No.

875997708681

875997708681

875997708681

875997708681

4MC 396470  
 369965  
 368411  
 381029  
 375430  
 371849  
 392087  
 391037

**MAINTENANCE FEE PAYMENT**

Claimant Name: RRI Exploration Inc.  
 Address: 502 EAST SOHN STREET  
 City: CARSON CITY State: NV Zip: 89706  
 Telephone: 773-327-6671  
 E-mail address: jdare@rivres.com  
 Signature: \_\_\_\_\_

Check here if this is a change of address.

RECEIVED  
 BLM AZ STATE OFFICE  
 PHOENIX, ARIZONA  
 2010 AUG 19 A 8:16  
 BLM  
 Date  
 Stamp

LINE NO.	AMC NUMBER	CLAIM/SITE NAME	COUNTY RECORDER DATA (If available)	TWP	RNG	SEC
1						
2						
3						
4						
5						
6			36 claims @ \$140			
7			= \$5,040			
8						
9						
10						

PLEASE SEE ATTACHED

List additional claims on Form MCF114.

**Bureau of Land Management**  
**Arizona State Office**  
[www.blm.gov/az/](http://www.blm.gov/az/)

No. of Claims: 36 x \$140 = 5040  
 Check No: \_\_\_\_\_ Init. SRJ  
 Receipt No.: 294833  
**For BLM Use Only**

**Form: MCF112**  
 Revised July 2009

This form is available from the **Arizona Department of Mines and Mineral Resources** and may be reproduced.



#	Claim Name	Serial Number	Sec	TWP	Range	Location Date
1.	SP1	AMC 396470	5/6 & 31/32	3N/4N	20W	04/20/2009
2.	SP2	AMC 396471	5/6 & 32	3N/4N	20W	04/20/2009
3.	SP3	AMC 396472	5	3N	20W	04/20/2009
4.	SP4	AMC 396473	5	3N	20W	04/20/2009
5.	SP5	AMC 396474	5	3N	20W	04/20/2009
6.	SP6	AMC 396475	5	3N	20W	04/20/2009
7.	SP7	AMC 396476	4/5	3N	20W	04/20/2009
8.	SP8	AMC 396477	5	3N	20W	04/20/2009
9.	SP9	AMC 396478	5	3N	20W	04/20/2009
10.	SP10	AMC 396479	4/5	3N	20W	04/20/2009
11.	SP11	AMC 396480	4	3N	20W	04/20/2009
12.	SP12	AMC 396481	4	3N	20W	04/20/2009
13.	SP13	AMC 396482	4/8/9	3N	20W	04/20/2009
14.	SP14	AMC 396483	4/9	3N	20W	04/20/2009
15.	SP15	AMC 396484	4/9	3N	20W	04/20/2009
16.	SP16	AMC 396485	4/9	3N	20W	04/20/2009
17.	SP17	AMC 396486	4/9	3N	20W	04/20/2009
18.	SP18	AMC 396487	4/9	3N	20W	04/20/2009
19.	SP19	AMC 396488	4/9	3N	20W	04/20/2009
20.	SP20	AMC 396489	4/9	3N	20W	04/20/2009
21.	SP21	AMC 396490	3/4/9/10	3N	20W	04/20/2009
22.	SP22	AMC 396491	3/10	3N	20W	04/20/2009

2010 AUG 19 A 8:15  
 THOMAS ARIZONA

RECEIVED  
 BLM AZ STATE OFFICE

#	Claim Name	Serial Number	Sec	TWP	Range	Location Date
23.	SP23	AMC 396492	3/10	3N	20W	04/20/2009
24.	SP24	AMC 396493	3/10	3N	20W	04/20/2009
25.	SP25	AMC 396494	3/10	3N	20W	04/20/2009
26.	SP26	AMC 396495	3/10	3N	20W	04/20/2009
27.	SP27	AMC 396496	3/10	3N	20W	04/20/2009
28.	SP28	AMC 396497	3/10	3N	20W	04/20/2009
29.	SP29	AMC 396498	3/10	3N	20W	04/20/2009
30.	SP30	AMC 396499	3	3N	20W	04/20/2009
31.	SP31	AMC 396500	3	3N	20W	04/20/2009
32.	SP32	AMC 396501	3	3N	20W	04/20/2009
33.	SP33	AMC 396502	3	3N	20W	04/20/2009
34.	SP34	AMC 396503	3	3N	20W	04/20/2009
35.	SP35	AMC 396504	2/3	3N	20W	04/20/2009
36.	SP36	AMC 396505	2/3	3N	20W	04/20/2009

RECEIVED  
BLM AZ STATE OFFICE  
2010 AUG 19 A 8:16  
PHOENIX, ARIZONA

# RIVERSIDE

RESOURCES INC.

701 – 744 West Hastings Street, Vancouver, BC, V6C 1A5

Tel: (778) 327-6671 Fax: (778) 327-6675

August 16, 2010

**Via Fed-Ex**

**BUREAU OF LAND MANAGEMENT**

Arizona State Office  
One North Central Avenue  
Suite 800  
Phoenix, AZ, 85004-4427

Ph: 1-602-417-9200

RE: BLM Claim Maintenance Fee Payment

Please find enclosed:

- 1) USD bank draft for \$21,560 with respect to 154 claims in the name of Arizona Gold Holdings and associated paperwork.
- 2) USD bank draft for \$5,040 with respect to 36 claims in the name of RRI Exploration Inc. and associated paperwork.

Once payment is processed please send the receipt to the following address:

RRI EXPLORATION INC.  
502 East John Street,  
Carson City, NV,  
89706

If you have any questions, please do not hesitate to contact the undersigned directly at 778-327-6671 ext 308 or via email at [jdare@rivres.com](mailto:jdare@rivres.com)

Best Regards,

**RIVERSIDE RESOURCES INC.**

Per:



Jeff Dare,  
Corporate Secretary

RECEIVED  
BLM AZ STATE OFFICE  
2010 AUG 19 A 8:16  
PHOENIX, ARIZONA

PLEASE SEND RECEIPT TO:  
 RRI EXPLORATION INC  
 502 EAST SONW ST, CARSON CITY, NV  
 89706

**MAINTENANCE FEE PAYMENT**

Claimant Name: MAGMACHEM EXPLORATIONS  
 Address: P.O. BOX 950  
 City: SONITA State: AZ Zip: 85637  
 Telephone: 778-327-6671  
 E-mail address: jdare@rivres.com  
 Signature: [Signature]

Check here if this is a change of address.

RECEIVED  
 BLM AZ STATE OFFICE  
 PHOENIX, ARIZONA  
 2010 AUG 19 A 8:16  
 BLM  
 Date  
 Stamp

LINE NO.	AMC NUMBER	CLAIM/SITE NAME	COUNTY RECORDER DATA (If available)	TWP	RNG	SEC
1						
2						
3						
4						
5						
6			154 claims @ \$140 each			
7			= \$21,560			
8						
9						
10						

PLEASE SEE ATTACHED

List additional claims on Form MCF114.

Bureau of Land Management  
 Arizona State Office  
 www.blm.gov/az/

No. of Claims: 154 x \$140 = 21560  
 Check No: \_\_\_\_\_ Init SP28  
 Receipt No.: 204833  
 For BLM Use Only

Form: MCF112  
 Revised July 2009

This form is available from the Arizona Department of Mines and Mineral Resources and may be reproduced.

#	Claim Name	Serial Number	Sec	TWP	Range	Location Date
1.	PURPLE ONE*	AMC 369033 (PLACER)	4/33	3N/4N	20W	11/19/2005
2.	PURPLE TWO*	AMC 369966 (PLACER)	4/33	3N/4N	20W	01/29/2006
3.	PURPLE THREE*	AMC 369967 (PLACER)	33/34 3/4	4N 3N	20W 20W	01/29/2006
4.	SABAKA #1*	AMC 368411 (PLACER)	32/33	4N	20W	11/11/2005
5.	M-91	AMC 381079	34	4N	20W	12/19/2006
6.	M-92	AMC 381080	32	4N	20W	12/19/2006
7.	M-93	AMC 381081	32	4N	20W	12/19/2006
8.	M-94	AMC 381082	32	4N	20W	12/19/2006
9.	M-95	AMC 381083	32	4N	20W	12/19/2006
10.	M-96	AMC 381084	32/31	4N	20W	12/19/2006
11.	M-97	AMC 381085	31	4N	20W	12/19/2006
12.	M-98	AMC 381086	31	4N	20W	12/19/2006
13.	M-99	AMC 381087	31	4N	20W	12/19/2006
14.	M-100	AMC 381088	31	4N	20W	12/19/2006
15.	P #1	AMC 375430	33/4	4N/3N	20W	09/01/2006
16.	P #2	AMC 375431	33/4	4N/3N	20W	09/01/2006
17.	P #3	AMC 375432	33/4	4N/3N	20W	09/01/2006
18.	P #4	AMC 375433	33/4	4N/3N	20W	09/01/2006
19.	P #5	AMC 375434	33/4	4N/3N	20W	09/01/2006
20.	P #6	AMC 375435	33/4	4N/3N	20W	09/01/2006

RECEIVED  
 BLM AZ STATE OFFICE

2010 AUG 19 A 8:19

PHOENIX, ARIZONA

#	Claim Name	Serial Number	Sec	TWP	Range	Location Date
21.	P #7	AMC 375436	33/34 3/4	4N 3N	20W 20W	09/01/2006
22.	P #8	AMC 375437	34/3	4N/3N	20W	09/01/2006
23.	M-1	AMC 371849	4	3N	20W	02/18/2006
24.	M-2	AMC 371850	4	3N	20W	02/18/2006
25.	M-3	AMC 371851	4	3N	20W	02/18/2006
26.	M-4	AMC 371852	4	3N	20W	02/18/2006
27.	M-5	AMC 371853	4	3N	20W	02/18/2006
28.	M-6	AMC 371854	4	3N	20W	02/18/2006
29.	M-7	AMC 371855	3/4	3N	20W	02/18/2006
30.	M-8	AMC 371856	3	3N	20W	02/18/2006
31.	M-9	AMC 371857	3	3N	20W	02/18/2006
32.	M-10	AMC 371858	3/4	3N	20W	02/18/2006
33.	M-11	AMC 371859	4	3N	20W	02/18/2006
34.	M-12	AMC 371860	4	3N	20W	02/18/2006
35.	M-13	AMC 371861	4	3N	20W	02/18/2006
36.	M-14	AMC 371862	4	3N	20W	02/18/2006
37.	M-15	AMC 371863	4	3N	20W	02/18/2006
38.	M-16	AMC 371864	4	3N	20W	02/18/2006
39.	M-17	AMC 371865	34	4N	20W	02/18/2006
40.	M-18	AMC 371866	33/34	4N	20W	02/18/2006
41.	M-19	AMC 371867	33	4N	20W	02/18/2006
42.	M-20	AMC 371868	33	4N	20W	02/18/2006
43.	M-21	AMC 371869	33	4N	20W	02/18/2006
44.	M-22	AMC 371870	33	4N	20W	02/18/2006
45.	M-23	AMC 371871	33	4N	20W	02/18/2006

AUG 19 8:16 AM  
 ARIZONA  
 STATE OFFICE

RECEIVED  
 ARIZONA STATE OFFICE

#	Claim Name	Serial Number	Sec	TWP	Range	Location Date
46.	M-24	AMC 371872	33	4N	20W	02/18/2006
47.	M-25	AMC 371873	33	4N	20W	02/18/2006
48.	M-26	AMC 371874	33	4N	20W	02/18/2006
49.	M-27	AMC 371875	33/4	4N/3N	20W	02/18/2006
50.	M-28	AMC 371876	33/4	4N/3N	20W	02/18/2006
51.	M-29	AMC 371877	4	3N	20W	02/18/2006
52.	M-30	AMC 371878	4	3N	20W	02/18/2006
53.	M-31	AMC 381029	34	4N	20W	12/19/2006
54.	M-32	AMC 381030	33/34	4N	20W	12/19/2006
55.	M-33	AMC 381031	33	4N	20W	12/19/2006
56.	M-34	AMC 381032	33	4N	20W	12/19/2006
57.	M-35	AMC 381033	33	4N	20W	12/19/2006
58.	M-36	AMC 381034	33	4N	20W	12/19/2006
59.	M-37	AMC 381035	33	4N	20W	12/19/2006
60.	M-38	AMC 381036	33	4N	20W	12/19/2006
61.	M-39	AMC 381037	33	4N	20W	12/19/2006
62.	M-40	AMC 381038	33	4N	20W	12/19/2006
63.	M-41	AMC 381039	32/33	4N	20W	12/19/2006
64.	M-42	AMC 381040	32	4N	20W	12/19/2006
65.	M-43	AMC 381041	32	4N	20W	12/19/2006
66.	M-44	AMC 381042	32	4N	20W	12/19/2006
67.	M-45	AMC 381043	32	4N	20W	12/19/2006
68.	M-46	AMC 381044	32	4N	20W	12/19/2006
69.	M-47	AMC 381045	32	4N	20W	12/19/2006
70.	M-48	AMC 381046	32	4N	20W	12/19/2006
71.	M-49	AMC 381047	32	4N	20W	12/19/2006

PHOENIX, ARIZONA

2000 AUG 19 A 8: 16

RECEIVED  
BLM AZ STATE OFFICE

#	Claim Name	Serial Number	Sec	TWP	Range	Location Date
72.	M-50	AMC 381048	32	4N	20W	12/19/2006
73.	M-51	AMC 381049	32	4N	20W	12/19/2006
74.	M-52	AMC 381050	32	4N	20W	12/19/2006
75.	M-53	AMC 381051	32	4N	20W	12/19/2006
76.	M-54	AMC 381052	32	4N	20W	12/19/2006
77.	M-55	AMC 381053	32	4N	20W	12/19/2006
78.	M-56	AMC 381054	32/33	4N	20W	12/19/2006
79.	M-57	AMC 381055	32/33	4N	20W	12/19/2006
			4/5	3N	20W	
80.	M-58	AMC 381056	32/5	4N/3N	20W	12/19/2006
81.	M-59	AMC 381057	32/5	4N/3N	20W	12/19/2006
82.	M-60	AMC 381058	32/5	4N/3N	20W	12/19/2006
83.	M-61	AMC 381059	32/5	4N/3N	20W	12/19/2006
84.	M-62	AMC 381060	32/5	4N/3N	20W	12/19/2006
85.	M-63	AMC 381061	32/5	4N/3N	20W	12/19/2006
86.	M-64	AMC 381062	32/5	4N/3N	20W	12/19/2006
87.	M-86 A	AMC 392087	32	4N	20W	12/19/2006
88.	M-75	AMC 381063	32	4N	20W	12/19/2006
89.	M-76	AMC 381064	31/32	4N	20W	12/19/2006
90.	M-77	AMC 381065	31	4N	20W	12/19/2006
91.	M-78	AMC 381066	31	4N	20W	12/19/2006
92.	M-79	AMC 381067	31	4N	20W	12/19/2006
93.	M-80	AMC 381068	31	4N	20W	12/19/2006
94.	M-81	AMC 381069	31	4N	20W	12/19/2006
95.	M-82	AMC 381070	31	4N	20W	12/19/2006
96.	M-83	AMC 381071	31	4N	20W	12/19/2006

2006 AUG 19 A 8:16  
 PHOENIX ARIZONA

RECEIVED  
 BLM AZ STATE OFFICE



#	Claim Name	Serial Number	Sec	TWP	Range	Location Date
97.	M-84	AMC 381072	31	4N	20W	12/19/2006
98.	M-85	AMC 381073	31/32	4N	20W	12/19/2006
99.	M-86	AMC 381074	33/34	4N	20W	12/19/2006
100.	M-87	AMC 381075	33	4N	20W	12/19/2006
101.	M-88	AMC 381076	33	4N	20W	12/19/2006
102.	M-89	AMC 381077	33	4N	20W	12/19/2006
103.	M-90	AMC 381078	33	4N	20W	12/19/2006
104.	AGN#1	AMC 392088	30/31	4N	20W	3/7/2008
105.	AGN#2	AMC 392089	30/31	4N	20W	3/7/2008
106.	AGN#3	AMC 392090	30/31	4N	20W	3/7/2008
107.	AGN#4	AMC 392091	30/31	4N	20W	3/7/2008
108.	AGN#5	AMC 392092	29/30 31 32	4N 4N 4N	20W 20W 20W	3/7/2008
109.	AGN#6	AMC 392093	29/32	4N	20W	3/7/2008
110.	AGN#7	AMC 392094	29/32	4N	20W	3/7/2008
111.	AGN#8	AMC 392095	29/32	4N	20W	3/7/2008
112.	AGN#9	AMC 392096	32	4N	20W	3/7/2008
113.	AGN#10	AMC 392097	32	4N	20W	3/7/2008
114.	AGN#11	AMC 392098	29/32	4N	20W	3/7/2008
115.	AGN#12	AMC 392099	29/32	4N	20W	3/7/2008
116.	AGN#13	AMC 392100	32	4N	20W	3/7/2008
117.	AGN#14	AMC 392101	32	4N	20W	3/7/2008
118.	AGN#15	AMC 392102	29/32	4N	20W	3/7/2008

RECEIVED  
 2008 AUG 19 8:08  
 PHOENIX, ARIZONA

RECEIVED  
 BLM AZ STATE OFFICE


#	Claim Name	Serial Number	Sec	TWP	Range	Location Date
119.	AGN#16	AMC 392103	29/32	4N	20W	3/7/2008
120.	AGN#17	AMC 392104	32	4N	20W	3/7/2008
121.	AGN#18	AMC 392105	32	4N	20W	3/7/2008
122.	AGN#19	AMC 392106	29/32	4N	20W	3/7/2008
123.	AGN#20	AMC 392107	29/30	4N	20W	3/7/2008
			31	4N	20W	
			32	4N	20W	
124.	AGN#21	AMC 392108	32/33	4N	20W	3/7/2008
125.	AGN#22	AMC 392109	33	4N	20W	3/7/2008
126.	AGN#23	AMC 392110	28/33	4N	20W	3/7/2008
127.	AGN#24	AMC 392111	28/33	4N	20W	3/7/2008
128.	AGN#25	AMC 392112	33	4N	20W	3/7/2008
129.	AGN#26	AMC 392113	28	4N	20W	3/7/2008
130.	AGN#27	AMC 392114	28	4N	20W	3/7/2008
131.	AGN#28	AMC 392115	28/29	4N	20W	3/7/2008
132.	AGN#29	AMC 392116	28	4N	20W	3/7/2008
133.	AGN#30	AMC 392117	30	4N	20W	3/7/2008
134.	AGN#31	AMC 392118	29	4N	20W	3/7/2008
135.	AGN#32	AMC 392119	29	4N	20W	3/7/2008
136.	AGN#33	AMC 392120	29	4N	20W	3/7/2008
137.	AGN#34	AMC 392121	29	4N	20W	3/7/2008
138.	AGN#35	AMC 392122	29	4N	20W	3/7/2008
139.	AGN#36	AMC 392123	29	4N	20W	3/7/2008

RECEIVED  
 PLM AZ STATE OFFICE  
 PHOENIX, ARIZONA  
 3/7/2008

#	Claim Name	Serial Number	Sec	TWP	Range	Location Date
140.	AGN#37	AMC 392124	29/30	4N	20W	3/7/2008
141.	AGN#38	AMC 392125	30	4N	20W	3/7/2008
142.	AGN#39	AMC 392126	30	4N	20W	3/7/2008
143.	AGN#40	AMC 392127	30	4N	20W	3/7/2008
144.	AGN#41	AMC 392128	30	4N	20W	3/7/2008
145.	M-101	AMC 391037	34	4N	20W	2/1/2008
146.	M-102	AMC 391038	34	4N	20W	2/1/2008
147.	M-103	AMC 391039	34/3	4N/3N	20W	2/1/2008
148.	M-104	AMC 391040	3	3N	20W	2/1/2008
149.	M-105	AMC 391041	3	3N	20W	2/1/2008
150.	M-106	AMC 391042	3	3N	20W	2/1/2008
151.	M-107	AMC 391043	3	3N	20W	2/1/2008
152.	M-108	AMC 391044	3	3N	20W	2/1/2008
153.	M-109	AMC 391045	3	3N	20W	2/1/2008
154.	M-110	AMC 391046	3	3N	20W	2/1/2008

ENTERED INTO COMPUTER  
AUG 31 2010

RECEIVED  
BLM AZ STATE OFFICE  
2010 AUG 19 A 8:16  
PHOENIX, ARIZONA

  
**United States Department of the Interior**  
**Bureau of Land Management**  
 LANDS/RECREATION & PLANNING  
 ONE N CENTRAL AVE  
 PHOENIX, AZ 85004 -2203  
 Phone:

Receipt

No: 2194833

<b>Transaction #:</b> 2264667	
<b>Date of Transaction:</b> 08/19/2010	
<b>CUSTOMER:</b>	RRI EXPLORATION INC 502 E JOHN ST CARSON CITY,NV 89706-3099 US

**ENTERED INTO COMPUTER**  
 AUG 31 2010

LINE #	QTY	DESCRIPTION	REMARKS	UNIT PRICE	TOTAL
1	1.00	LOCATABLE MINERALS / MINING CLAIMS-NOT NEW-UNADJUD,ONE AUTH NO. ONLY / MINING CLAIM MONEY RECEIVED CASES: AMC369033/\$26600.00	MAINT 2011-190	- n/a -	26600.00
<b>TOTAL:</b>					<b>\$26,600.00</b>

PAYMENT INFORMATION			
1	AMOUNT:	21560.00	POSTMARKED: 08/16/2010
	TYPE:	CHECK	RECEIVED: 08/19/2010
	CHECK NO:	603412857	
	NAME:	RIVERSIDE RESOURCES INC 502 E JOHN ST CARSON CITY NV 89706-3099 US	
2	AMOUNT:	5040.00	POSTMARKED: 08/16/2010
	TYPE:	CHECK	RECEIVED: 08/19/2010
	CHECK NO:	603412866	
	NAME:	RIVERSIDE RESOURCES INC 502 E JOHN ST CARSON CITY NV 89706-3099 US	

REMARKS

This receipt was generated by the automated BLM Collections and Billing System and is a paper representation of a portion of the official electronic record contained therein.

# RIVERSIDE

RESOURCES INC.

369031

369965

---

701 – 744 West Hastings Street, Vancouver, BC, V6C 1A5, CANADA    Tel: (778) 327-6671    Fax: (778) 327-6675

July 15, 2009

371849

**Bureau of Land Management**

Arizona State Office

One North Central Avenue

Suite 800

Phoenix, AZ 85004-4427

375430

381029

391037

The following documents are to be recorded into your system.

392087

Enclosed are 2 Agreements:

- 1) An Option Agreement between Riverside Resources Inc. and Arizona Gold Holdings LLC.  
There are 26 Pages associated with this document.
- 2) An Assignment Agreement between Riverside Resources Inc. and RRI Exploration Inc.  
There are 3 Pages associated with this document.

If there are any questions or concerns in regards to filing these documents, please do not hesitate to contact me via email at [jdare@rivres.com](mailto:jdare@rivres.com) or via telephone at +1 778 327 6671 ext 308. I will be happy to assist you as it is important to have these documents recorded.

Best Regards,



Jeff Dare  
Corporate Secretary

# Detailed Results

Enter tracking number

[Track](#)

Detailed Results	Notifications
------------------	---------------

Tracking no.: 796779621621

E-mail notifications

## Delivered



**Delivered**  
Signed for by: A.HOUSTON

### Shipment Dates

Ship date Jul 15, 2009  
Delivery date Jul 16, 2009 9:55 AM

### Destination

PHOENIX, AZ  
[Signature Proof of Delivery](#)

## Shipment Facts

[Help](#)

Service type: International Priority Service [Clearance detail](#)

## Shipment Travel History

[Help](#)

Select time zone: [Select](#)

Select time format: [12H](#) | [24H](#)

All shipment travel activity is displayed in local time for the location

Date/Time	Activity	Location	Details
Jul 16, 2009 9:55 AM	Delivered	PHOENIX, AZ	

## OPTION AGREEMENT

**THIS OPTION AGREEMENT** made as of the 11th day of April, 2008

**BETWEEN:**

**RIVERSIDE RESOURCES INC.**, a company validly subsisting under the laws of British Columbia with an office at 701-744 West Hastings Street, Vancouver, British Columbia, Canada V6C 1A5

("Riverside")

**AND:**

**ARIZONA GOLD HOLDINGS, LLC**, a company validly subsisting under the laws of Arizona with a registered office at PO Box 950, Sonoita, Arizona, USA, 85637

("Arizona Gold")

**WHEREAS:**

A. Arizona Gold is the sole legal and beneficial owner of a one hundred (100%) percent right, title and interest in and to the Property;

B. Arizona Gold has agreed to grant to Riverside the exclusive right and option to acquire a one hundred (100%) percent right, title and interest in and to the Property, subject to the reservation by Arizona Gold of a net smelter return royalty, on the terms and conditions hereinafter set forth.

**NOW THEREFORE THIS AGREEMENT WITNESSES** that in consideration of the premises and the mutual promises, covenants and agreements herein contained, the parties hereto agree as follows:

### 1. INTERPRETATION

1.1 In this Agreement and in the recitals and Schedules hereto, unless the context otherwise requires, the following expressions will have the following meanings:

- (a) "Additional Property" has the meaning assigned thereto in section 12.1;
- (b) "Advanced Royalty Payment" means the sum of \$150,000;
- (c) "Affiliate" means any person, partnership, joint venture, corporation, or other form of enterprise which directly controls, is controlled by or is under common control with a party, and for the purposes hereof:
  - (i) "control" means possession, direct or indirectly, of the power to direct or cause direction of management and policies through ownership of voting securities, contract, voting trust or otherwise, and

- (ii) in the absence of evidence to the contrary, ownership of fifty (50%) percent or more of the voting securities of a corporation will constitute "control";
- (d) "Agreement" means this Option Agreement and every schedule or exhibit attached hereto, all as may be amended in writing by the parties hereto from time to time;
- (e) "Area of Interest" means the area within two (2) miles of the outer perimeter of claims comprising the Property;
- (f) "Commercial Production" means the commercial exploitation of Ore but does not include milling for the purpose of testing or milling or leaching by a pilot plant so long as the total tonnage processed does not exceed 50,000 tons or during an initial tune-up period of a plant so long as the initial period does not exceed six months of production. Commercial Production will be deemed to have commenced:
  - (i) if a plant is located on the Property, and operates 15 days in a month at fifty (50%) of the rated capacity of such plant; or
  - (ii) if no plant is located on the Property, then after ore has been shipped for 15 days in a month on a reasonably regular basis for the purpose of earning revenue;
- (g) "Encumbrance" means any mortgage, lien, pledge, charge, encumbrance, royalty, hypothecation, assignment, license, option or right to acquire or any other third person claim or security interest of any nature, regardless of the form, whether or not negotiated or registrable and whether or not consensual or arising by law (statutory or otherwise);
- (h) "Expenditures" means all costs, expenses, obligations and liabilities of whatever kind or nature actually incurred by, under the direction of, on behalf of or for the benefit of Riverside in connection with the exploration, evaluation, legal studies and development of the Property, including, without limiting the generality of the foregoing, monies expended on government fees for licenses with respect to the Property, maintaining the Property in good standing by doing and filing assessment work, in doing geophysical, geochemical and geological surveys, drilling, other surface exploration, drifting and other underground work, assaying and metallurgical testing and engineering, project evaluation, study, modeling, report writing, in acquiring Facilities, in paying the fees, wages, salaries, travelling expenses, and fringe benefits (whether or not required by law) of all persons engaged in work with respect to and in proportion of their time spent for the benefit of the Property, in paying for the food, lodging, travel and other reasonable needs of such persons and including all costs at prevailing charge out rates for any personnel, contractors, consultants, directors or officers of Riverside who from time to time are engaged directly in work on the Property, such rates to be in accordance with industry standards;
- (i) "Facilities" means all mines and plants, including without limitation, all pits, shafts, haulageways, and other underground workings, and all buildings, plants, and other structures, fixtures and improvements, and all other property, whether fixed or moveable, as the same may exist at any time in, or on the Property or outside the Property if for the exclusive benefit of the Property only;
- (j) "Option" means the option granted by Arizona Gold to Riverside pursuant to section 3;



- (k) "Option Payments" means the payments required to be made by Riverside to Arizona Gold pursuant to section 3.2(a) of this Agreement;
- (l) "Ore" means all materials from the Property, the nature and composition of which, in the sole judgement of Riverside justifies either:
  - (i) mining or removing from place and shipping and selling such material, or delivering such material to a processing plant for physical or chemical treatment, or
  - (ii) leaching such material in situ ;
- (m) "Product" means:
  - (i) all Ore shipped and sold prior to treatment; and
  - (ii) all concentrates, precipitates and products produced by or for Riverside from Ore;
- (n) "Property" means:
  - (i) the claims and other rights as more particularly set forth and described in Schedule "A" attached hereto; and
  - (ii) except in respect of the calculation of the Royalty Interest, any Additional Properties acquired by Riverside from Arizona Gold pursuant to section 12;  
  
together with all surface, water and ancillary or appurtenant rights attached or accruing thereto, and any substitute or successor mineral title or interest granted, obtained or issued in connection with or in place of any such properties (including, without limitation, any claims staked and recorded to cover internal gaps or fractions in respect of such ground); and
- (o) "Royalty Interest" means
  - (i) the one and one-half (1.5%) percent net smelter returns royalty in respect of the Property; and
  - (ii) the one-half (0.5%) percent net smelter returns royalty in respect of the Additional Property, if any,

which may be payable by Riverside to Arizona Gold in accordance with the terms of this Agreement, calculated and payable in accordance with Schedule "B" hereto.

## 2. REPRESENTATIONS AND WARRANTIES

### 2.1 Riverside represents and warrants to Arizona Gold that:

- (a) Riverside is a body corporate duly formed, organized and validly subsisting under the laws of British Columbia and is duly qualified to carry on business and to locate, acquire, own, explore and develop the Property;

- (b) Riverside has full power and authority to carry on its business and to enter into this Agreement and any agreement or instrument referred to or contemplated by this Agreement; and
- (c) the execution and delivery of this Agreement and any agreements contemplated hereby will not violate or result in the breach of the laws of any jurisdiction applicable or pertaining thereto or of its constating documents.

2.2 Arizona Gold represents and warrants to, and covenants with, Riverside that:

- (a) it is a body corporate duly formed, organized and validly subsisting under the laws of Arizona and is duly qualified to carry on business and to locate, acquire, own, explore and develop the Property;
- (b) it has full power and authority to carry on its business and to enter into this Agreement and any agreement or instrument referred to or contemplated by this Agreement;
- (c) the execution and delivery of this Agreement and any agreements contemplated hereby will not violate or result in the breach of the laws of any jurisdiction applicable or pertaining thereto or of its constating documents;
- (d) The Property has been duly and validly located and recorded, are accurately described in Schedule "A", subject to that which is specified in Schedule "C", is presently in good standing and is free and clear of all liens, charges and Encumbrances whatsoever;
- (e) Arizona Gold has the exclusive right to enter into this Agreement and to dispose of all interest in the Property in accordance with the terms of this Agreement;
- (f) Arizona Gold is the sole 100% legal, beneficial and recorded owner of the Property, other than as specified in Schedule "C" and is in exclusive possession of and owns the Property free and clear of all Encumbrances or defects in title;
- (g) Other than that which is specified in Schedule "C", there is no adverse claim or challenge against or to the ownership of the Property nor, to the best of its knowledge, is there any basis therefore, there are no outstanding agreements or options to acquire or purchase the Property or any portion thereof, no person, firm or corporation has any proprietary or possessory interest in the Property other than Arizona Gold and Riverside pursuant to this Agreement, and no person is entitled to any royalty or other payment in the nature of rent or royalty on any Product other than Arizona Gold, who is entitled to the Royalty Interest pursuant to the terms and conditions of this Agreement;
- (h) except as to matters otherwise disclosed in writing to Riverside prior to the date of this Agreement, and those disclosed in Schedule "C", the conditions existing on or related to the Property and its ownership and operations of the Property are in compliance with and are not in violation of any laws (including without limitation any environmental laws), nor causing or permitting any damage (including Environmental Damage, as defined below) or impairment to the health, safety or enjoyment of any person at or on the Property or in the general vicinity of the Property .
- (i) there are no outstanding orders or directions relating to environmental matters requiring any work, repairs, construction or capital expenditures with respect to the Property and the

conduct of the operations related thereto, it has not received any notice of the same and it is not aware of any basis on which any such orders or direction could be made; and

- (j) it is not aware of any material fact or circumstance which has not been disclosed to Riverside which should be disclosed in order to prevent the representations and warranties in this section from being misleading or which may be material in Riverside's decision to enter into this Agreement and acquire an interest in the Property .

2.3 The representations and warranties hereinbefore set out are conditions on which the parties have relied in entering into this Agreement and will survive the acquisition of any interest in the Property by Riverside, and each party will indemnify and save the other harmless from all loss, damage, costs, actions and suits arising out of or in connection with any breach of any representation, warranty, covenant, agreement or condition made by such party and contained in this Agreement.

### 3. OPTION

3.1 For and in consideration of the payment by Riverside to Arizona Gold of the sum of thirty-five thousand (\$35,000) dollars made no later than thirty (30) days from the date of execution of this Agreement, Arizona Gold hereby gives and grants to Riverside the sole, exclusive and irrevocable right and option to acquire a one hundred (100%) percent right, title and interest in and to the Property by making the payments and incurring the Expenditures set forth in section 3.2. The obligations of Riverside herein are, unless otherwise waived by Riverside, subject to the acceptance of this Agreement by the TSX Venture Exchange and receipt by Riverside of an acceptable title opinion in respect of the rights of Arizona Gold to Property within thirty (30) days from the date of execution of this Agreement.

3.2 In order to maintain in force the Option in respect of the Property, subject to sections 15 and 16, Riverside shall:

- (a) subject to section 3.3, make cash payments to Arizona Gold of two hundred and sixty-five thousand (\$265,000) dollars as follows:
  - (i) fifty thousand (\$50,000) dollars on or before the first anniversary date of the date of this Agreement;
  - (ii) fifty thousand (\$50,000) dollars on or before the second anniversary date of the of this Agreement;
  - (iii) seventy-five thousand (\$75,000) dollars on or before the third anniversary date of the date of this Agreement; and
  - (iv) ninety thousand (\$90,000) dollars, on or before the fourth anniversary date of the date of this Agreement.
- (b) complete a total of \$1,500,000 in Expenditures on the Property as follows:
  - (i) \$100,000 on or before the first anniversary date of the date of this Agreement;
  - (ii) \$200,000 on or before the second anniversary date of the date of this Agreement;
  - (iii) \$400,000 on or before the third anniversary date of the date of this Agreement; and
  - (iv) \$800,000 on or before the fourth anniversary date of the date of this Agreement.

3.3 Arizona Gold may elect to receive in lieu of the cash payments specified in subsection 3.2(a) Riverside common shares in the equivalent amount. The number of the common shares to be issued will be determined based on the five-day volume weighted average of the closing prices of the common shares of Riverside on the applicable anniversary date. To exercise the right, Arizona must give Riverside written notice before the earlier of (a) five business days prior to the applicable anniversary date and (b) if Riverside makes such payment more than five business days before the applicable anniversary date, within five business days of the date Riverside delivers the applicable payment to Arizona Gold.

3.4 Upon Riverside fulfilling and completing the payments and expenditures in section 3.2 on or before the fourth anniversary, the beneficial interest in the Property will pass to Riverside in accordance with the terms of this Agreement and Arizona Gold will expeditiously execute all agreements and instruments necessary or advisable in the discretion of Riverside to transfer all interest in the Property in favour of Riverside or its designee.

3.5 Any excess in the amount of Expenditures incurred by Riverside on the Property during any one of the periods referred to in subsection 3.2(b) will be applied as a credit against Expenditures required to be incurred by Riverside during any subsequent period of time with respect to the Property .

3.6 Any deficiency in the amount of Expenditures incurred by Riverside on the Property during any one of the periods referred to in subsection 3.2(b) may be cured by Riverside, at its sole discretion, if Riverside pays to Arizona Gold within 30 days of the end of the period in which the deficiency has occurred 100% of the deficiency in such Expenditures for such Property, in which case Riverside will not lose any of its rights hereunder and the Option on such Property will not terminate; having the parties agreed that this is an alternative for Riverside to maintain in force the Option, but it shall not be required in order for Riverside to terminate the Option pursuant to section 4 of this agreement.

3.7 A written notice by Riverside to Arizona Gold accompanied by:

- (a) a certificate of a senior officer of Riverside certifying the amount of Expenditures for the period specified in subsection 3.2(b) has been made; and
- (b) a reasonably itemized statement of such Expenditures;

will be conclusive evidence of the making thereof unless Arizona Gold delivers to Riverside a notice in writing questioning the accuracy of such statement within 30 days of receipt by Riverside thereof. The certificate, notice and itemized statement of Expenditures will be delivered by Riverside to Arizona Gold not later than 45 days from the expiration of each period set out in subsection 3.2(b). Upon delivery by Arizona Gold of a notice questioning the accuracy of such certificate, the matter shall be referred to the auditor of Riverside for final determination. If the auditor of Riverside determines that Riverside has not spent the required Expenditures within the time specified in subsections 3.2(b), Riverside will not lose any of its rights hereunder and the Option on such Property will not terminate if Riverside completes additional expenditures within 60 days of receipt of the auditor's determinations of the deficiency in such Expenditures for such Property.

#### **4. TERMINATION**

4.1 The Option in respect of the Property will terminate (unless otherwise agreed in writing) to the extent not exercised pursuant to section 8.1 hereof;

- (a) subject to sections 15 and 16, at the election of Arizona Gold, if any Option Payment required to be paid by Riverside pursuant to subsection 3.2(a) is not paid or subject to section

3.6, Expenditures required to be completed or incurred by Riverside pursuant to subsection 3.2(b) are not completed, incurred or cured by the anniversary dates set out in section 3.2, as applicable; or

- (b) upon Riverside giving 30 days written notice to Arizona Gold that it has abandoned the Option on the Property;

4.2 In the event of such termination under section 4.1, this Agreement will, except for the provisions of this section 4.2 and section 9, be of no further force and effect save and except for any obligations of Riverside incurred prior to the effective date of termination.

## 5. RIGHT OF ENTRY

5.1 During the Option term, Riverside, its employees, agents and independent contractors will have, subject to the terms of this Agreement, the sole and exclusive right and option to:

- (a) enter upon the Property;
- (b) have exclusive and quiet possession thereof;
- (c) do such prospecting, exploration, development or other mining work thereon and thereunder as Riverside in its sole discretion may consider advisable;
- (d) bring and erect upon the Property such Facilities as Riverside may consider advisable; and
- (e) remove from the Property and sell or otherwise dispose of Product, but only for the purpose of testing.

## 6. COVENANTS OF ARIZONA GOLD

6.1 During the currency of this Agreement, Arizona Gold will:

- (a) not do any act, omission or thing which would or might in any way adversely affect the rights of Riverside hereunder;
- (b) make available to Riverside and its representatives all records and files relating to the Property.
- (c) promptly provide Riverside with any and all notices and correspondence from government agencies in respect of the Property;
- (d) co-operate fully with Riverside in obtaining any surface and other rights and government permits on, over or related to the Property as Riverside deems desirable;
- (e) execute and deliver to Riverside such powers of attorney, consents and authorizations as are, in the reasonable opinions of counsel to Riverside, necessary or desirable to permit Riverside to carry out activities on or with respect to the Property as contemplated hereunder; and
- (f) indemnify and save Riverside harmless from any and all claims, suits, demands, losses and expenses including, without limitation, with respect to environmental matters, made or brought against them as a result of work done or any act or thing done or omitted to be done

by Arizona Gold on or with respect to the Property prior to the date of execution of this agreement.

**7. COVENANTS OF RIVERSIDE**

7.1 During the Option period, Riverside will:

- (a) keep the Property free and clear of all liens, charges and Encumbrances arising from its operations hereunder (except liens for taxes not yet due, other inchoate liens or liens contested in good faith by Riverside) and proceed with all diligence to contest or discharge any lien that is filed;
- (b) pay or cause to be paid all workers and wage earners employed by it or its contractors on the Property, and pay for all materials, services and supplies purchased or delivered in connection with its activities on or with respect to the Property ;
- (c) file "intent to hold" documentation with the County on the required frequency and pay the annual federal claim and maintenance fees corresponding to the Property by the earlier of July 1 or the required annual payment deadline for the duration in which the Option is in force and effect.
- (d) permit Arizona Gold, or its representatives duly authorized by it in writing, at their own risk and expense, access to the Property at all reasonable times and to all records and reports, if any, prepared by Riverside in connection with work done on or with respect to the Property;
- (e) conduct all work on or with respect to the Property in a careful and miner-like manner and in compliance with all applicable federal, state and local laws, rules, orders and regulations, and indemnify and save Arizona Gold harmless from any and all claims, suits, demands, losses and expenses including, without limitation, with respect to environmental matters, made or brought against it as a result of work done or any act or thing done or omitted to be done by Riverside on or with respect to the Property as from the date of execution of this agreement;
- (f) provide Arizona Gold yearly itemized summaries of the Expenditures carried out on the Property including copies of all the important invoices (assays, drilling costs, geophysical surveys etc) related to such Expenditures; and
- (g) indemnify and save Arizona Gold harmless from any and all claims, suits, demands, losses and expenses including, without limitation, with respect to environmental matters, made or brought against them as a result of work done or any act or thing done or omitted to be done by Riverside on or with respect to the Property after the date of execution of this agreement.

**8. EXERCISE OF OPTION**

8.1 Subject to all payments being made under section 3.2, Riverside will be deemed upon notice to Arizona Gold to have exercised the Option with respect to the Property at any time, and to have acquired a one hundred (100%) percent right, title and interest in and to the Property free and clear of any interest of Arizona Gold, subject only to the right of Arizona Gold to receive, and the obligation of Riverside to pay the Advanced Royalty Payment and the Royalty Interest.

8.2 The Advanced Royalty Payment will be paid to Arizona Gold at the earlier of:

- (a) 12 months from the date of completion of a feasibility study on the Property; and

- (b) the receipt by Riverside of a commitment to finance a mine development project, based on the feasibility study.

8.3 Following the commencement of Commercial Production, Riverside will commence to pay the Royalty Interest to Arizona Gold after deducting the Advance Royalty Payment.

8.4 Notwithstanding any other provision in the Agreement, Riverside will be under no obligation whatsoever to place any Property into Commercial Production and if the Property is placed into Commercial Production, Riverside will have the right at any time to curtail, suspend or terminate such Commercial Production as Riverside in its sole discretion deems advisable.

8.5 Riverside may, at any time after exercising the Option, elect by notice in writing delivered to Arizona Gold to purchase all of the right, title and interest of Arizona Gold in and to one percent (1.0%) of the Royalty Interest in respect of the Property (which for greater certainty will reduce the Royalty Interest payable to Arizona Gold to one-half percent (0.5%)) and, upon such election being made, Arizona Gold will sell all right, title and interest in and to such 1.0% of the 1.5% Royalty Interest to Riverside for one million (\$1,000,000) dollars, payable by way of certified cheque or bank draft within thirty (30) days of such election by Riverside. In connection with the exercise of such right to elect, Arizona Gold will execute and deliver such documents, agreements, instruments of transfer and quit claims as the solicitors for Riverside may reasonably require.

## **9. OBLIGATIONS OF RIVERSIDE AFTER TERMINATION**

9.1 In the event of termination of the Option for any reason other than through the exercise thereof, or of the Agreement pursuant to section 4 following the exercise of the Option, Riverside will:

- (a) leave the Property:
  - (i) in good standing in the calendar year from the date of termination,
  - (ii) free and clear of all liens, charges and Encumbrances arising from its operations hereunder,
  - (iii) in a safe and orderly condition, and
  - (iv) in a condition which is in compliance with all rules and orders, including labour, environmental, of governmental authorities with respect to reclamation and rehabilitation of all disturbances resulting from Riverside's use and occupancy of the Property;
- (b) deliver to Arizona Gold, within ninety (90) days of a written request therefor, a summary on all work carried out by Riverside on the Property together with copies of all sample location maps, drill hole assay logs, assay results, cores and cuttings Riverside has, and other technical data compiled by Riverside with respect to the Property;
- (c) have the right (and, if requested by Arizona Gold within thirty (30) days of the effective date of termination, the obligation) to remove from the Property, within twelve (12) months of the effective date of termination, all Facilities erected, installed or brought upon the Property by or at the instance of Riverside, failing which such Facilities will then become the property of Arizona Gold; and

- (d) deliver to Arizona Gold, free and clear of encumbrances, liens and mortgages, and in good standing with respect to payment of taxes for at least three months, together with duly executed transfers of any surface rights on or related to the Property (to the extent the same are transferable).

#### **10. DISPOSITION OF INTEREST**

10.1 Riverside may at any time sell, transfer or otherwise dispose of all or any portion of its interest in and to the Property, the Option and this Agreement without the prior written consent of Arizona Gold, provided that any purchaser, grantee or transferee of any such interest will have first delivered to Riverside, and Arizona Gold its agreement related to this Agreement and to the Property, containing:

- (a) a covenant with Arizona Gold by such transferee to perform all the obligations of Riverside to be performed under this Agreement in respect of the interest to be acquired by it from Arizona Gold;
- (b) a provision subjecting any further sale, transfer or other disposition of such interest in the Property and this Agreement or any portion thereof to the restrictions contained in this subsection 10.1;

whereupon Riverside will be released from any further liability hereunder in respect of such interest.

10.2 Arizona Gold hereby grant Riverside a right of first refusal on its interest in the Property and will not transfer, convey, assign, mortgage, charge or grant any option in respect of or grant a right to purchase or in any manner transfer or alienate any or all of its interest in the Property during the term of the Option or after the exercise of the Option to any party other than Riverside without first presenting the proposed transaction to Riverside.. Riverside will have 30 days from the date of receipt from Arizona Gold of a complete copy of a binding offer from a third party to determine whether or not Riverside will exercise its right of first refusal.

#### **11. EXPENSES**

11.1 Riverside from time to time will use consultants to carry on their activities on the Property. All expenses related to consultancy services will be subject to a budget pre-approved by Riverside and all invoices relating to the consultancy services will be sent to Riverside or its Affiliates on a monthly basis.

#### **12. AREA OF INTEREST**

12.1 Arizona Gold hereby covenants and agrees with Riverside that if it acquires, directly or indirectly or pursuant to any third party agreement, any form of interest in minerals located wholly or in part within the Area of Interest, Arizona Gold will promptly offer such interest to Riverside by notice in writing to Riverside setting out the nature of such mineral interest and including all information known by Arizona Gold about such mineral interest, Arizona Gold's out-of-pocket acquisition costs demonstrated by receipts or other evidence of expenses incurred, and if, within 60 days from the date of the receipt of such notice, Riverside accepts such mineral interest by notice in writing to Arizona Gold and pays to Arizona Gold, Arizona Gold's out-of-pocket acquisition costs as set out in such notice and reasonably documented, such mineral interest (the "Additional Property") will become part of the Property except in respect of the determination of the Royalty Interest.

12.2 For greater certainty, if Riverside acquires the Additional Property as provided for herein, the cost of the acquisition shall be credited towards the Expenditures on the Property in section 3.2(b) and the Royalty Interest in respect of the Additional Property shall be a one-half (0.5%) percent net smelter returns royalty.



**13. CONFIDENTIAL NATURE OF INFORMATION**

13.1 The parties agree that all information obtained from the work carried out hereunder will be the exclusive property of the parties and not used other than for the activities contemplated hereunder except as required by law or by the rules and regulations of any regulatory authority or stock exchange having jurisdiction, or with the written consent of both parties, such consent not to be unreasonably withheld. Notwithstanding the foregoing, it is understood and agreed that a party will not be liable to the other party for the fraudulent or negligent disclosure of information by any of its employees, servants or agents, provided that such party has taken reasonable steps to ensure the preservation of the confidential nature of such information.

**14. NOTICE**

14.1 Any notice, direction or other instrument required or permitted to be given under this Agreement will be in writing and may be given by the delivery of the same or by mailing the same by courier or by sending the same by telegram, telex, telecommunication or other similar form of communication, in each case addressed as follows:

(a) if to Riverside at:

Suite 701, 744 West Hastings Street  
Vancouver, B.C., Canada V6C 1A5

Fax No.: (778) 327-6675  
Attention: Robert Scott

(b) if to Arizona Gold at:

P.O. Box 950  
Sonoita, Arizona 85637

FaxNo: 520 455-4698  
Attention: Stan Keith

14.2 Any notice, direction or other instrument aforesaid will, if delivered, be deemed to have been given and received on the day it was delivered, and if mailed, be deemed to have been given and received on the fifth business day following the day of sending, except in the event of disruption of the postal services in which event notice will be deemed to be received only when actually received and, if sent by telegram, telex, telecommunication or other similar form of communication, be deemed to have been given or received on the day it was so sent if its receipt is countersigned or confirmed.

Any party may at any time give to the other, notice in writing of any change of address of the party giving such notice and from and after the giving of such notice, the address or addresses therein specified will be deemed to be the address of such party for the purposes of giving notice hereunder.

**15. DEFAULT**

15.1 Notwithstanding anything in this Agreement to the contrary, if any party (a "Defaulting Party") is in default of any requirement herein set forth, the party affected by such default will give written notice to the Defaulting Party specifying the default and the Defaulting Party will not lose any rights under this Agreement, unless within thirty (30) days after the giving of notice of default to the Defaulting Party, the Defaulting Party has failed to take reasonable steps to cure the default by the appropriate performance and if the Defaulting

Party fails within such period to take reasonable steps to cure any such default, the affected party will be entitled to seek any remedy it may have on account of such default. With respect to money payments as provided herein payment must be made within 30 days in order to avoid default.

#### **16. FORCE MAJEURE**

16.1 No party will be liable for its failure to perform any of its obligations under this Agreement due to a cause beyond its control (except those caused by its own lack of funds) (each an "Intervening Event") including, but not limited to, acts of God, fire, flood, explosion, strikes, lockouts or other industrial disturbances, oppositions or disturbances created by rural or agrarian communities which impede or do not authorize Riverside free access to the Property or that may prevent the performance of the mining works contemplated herein, laws, rules and regulations or orders of any duly constituted governmental authority for the performance of the mining activities set forth in this document, or non-availability of materials or transportation.

16.2 All time limits imposed by this Agreement will be extended by a period equivalent to the period of delay resulting from an Intervening Event.

16.3 A party relying on the provisions of this section 16 will take all reasonable steps to eliminate an Intervening Event and, if possible, will perform its obligations under this Agreement as far as practical, but nothing herein will require such party to settle or adjust any labour dispute or to question or to test the validity of any law, rule, regulation or order of any duly constituted governmental authority or to complete its obligations under this Agreement if an Intervening Event renders completion impossible.

#### **17. SURRENDER OF PROPERTIES**

Riverside will have the unfettered right at any time before the exercise of the Option, to surrender all or any part of the claims comprised in the Property (the "Surrendered Claims") by delivering a notice in writing of its intention to do so to Arizona Gold at least thirty (30) days prior to the proposed surrender, such notice to list the proposed Surrendered Claims. Upon delivery of a notice to surrender, Riverside will have no further obligations in respect of the Surrendered Claims, save and except as set forth in subsection 9.1 with respect to the Surrendered Claims. If all the claims comprised in the Property are surrendered, then the Option and this Agreement will terminate with respect to the Property. The surrender of part of the claims comprised in the Property will not affect Riverside's rights in any way to exercise the Option under this Agreement.

#### **18. GENERAL**

18.1 This Agreement constitutes the entire agreement between the parties and replaces and supersedes all prior agreements, memoranda, correspondence, communications, negotiations and representations, whether verbal or written, express or implied, statutory or otherwise between the parties with respect to the subject matter herein.

18.2 This is an option only and except as specifically provided otherwise, nothing herein contained will be construed as obligating Riverside to do any acts or make any payments hereunder except as herein set forth, and any act or acts or payment or payments as may be made hereunder will not be construed as obligating Riverside to do any further act or make any further payment or payments except as herein provided.

18.3 The parties hereto agree that they and each of them will execute all documents and do all acts and things within their respective powers to carry out and implement the provisions or intent of this Agreement.

18.4 The headings to the respective sections herein will not be deemed part of this Agreement but will be regarded as having been used for convenience only.

18.5 This Agreement shall be governed by and interpreted in accordance with the laws of the Province of British Columbia and the federal laws of Canada applicable therein and the parties hereby irrevocably attorn to the jurisdiction of the Courts of the Province of British Columbia.

18.6 Any dispute arising between the parties shall be determined by binding arbitration conducted under the *Commercial Arbitration Act* (British Columbia) and the place of arbitration shall be Vancouver, British Columbia.

18.7 All references to moneys hereunder will be in United States funds. All payments to be made to any party hereunder will be made by cash, certified cheque, wire transfer or bank draft mailed or delivered to such party at its address for notice purposes as provided herein, or for the account of such party at such bank or banks in Canada or the United States as such party may designate from time to time by written notice. Said bank or banks will be deemed the agent of the designating party for the purpose of receiving, collecting and receipting such payment.

18.8 Subject to section 10, this Agreement will enure to the benefit of and be binding upon the parties hereto and their respective successors and permitted assigns.

18.9 This Agreement may be executed in any number of counterparts with the same effect as if all parties to this Agreement had signed the same document and all counterparts will be construed together and will constitute one and the same instrument and any facsimile signature shall be taken as an original.

IN WITNESS WHEREOF the parties hereto have executed this agreement as of the day and year first above written.

RIVERSIDE RESOURCES INC.

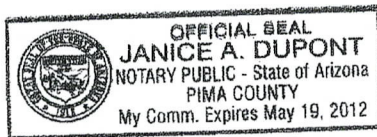
Per: [Signature]  
Authorized Signatory

[Signature]  
**ALEXIS CLOUTIER**  
BARRISTER AND SOLICITOR  
LANG MICHENER LLP  
1500 - 1055 WEST GEORGIA STREET  
P.O. BOX 11117  
VANCOUVER, B.C. V6E 4N7  
TELEPHONE: 604-689-9111  
FAX: 604-685-7084

ARIZONA GOLD HOLDINGS, LLC

Per: [Signature]  
Authorized Signatory

7/2/09  
Janice A. Dupont  
Notary Public  
State of Arizona



P14

SCHEDULE "A"

#	Claim Name	Serial Number	Sec	TWP	Range	Location Date
1.	PURPLE ONE*	AMC 369033	4/33	3N/4N	20W	11/19/2005
2.	PURPLE TWO*	AMC 369966	4/33	3N/4N	20W	01/29/2006
3.	PURPLE THREE*	AMC 369967	33/34	4N	20W	01/29/2006
			3/4	3N	20W	
4.	SABAKA #1*	AMC 368411	32/33	4N	20W	11/11/2005
5.	M-91	AMC 381079	34	4N	20W	12/19/2006
6.	M-92	AMC 381080	32	4N	20W	12/19/2006
7.	M-93	AMC 381081	32	4N	20W	12/19/2006
8.	M-94	AMC 381082	32	4N	20W	12/19/2006
9.	M-95	AMC 381083	32	4N	20W	12/19/2006
10.	M-96	AMC 381084	32/31	4N	20W	12/19/2006
11.	M-97	AMC 381085	31	4N	20W	12/19/2006
12.	M-98	AMC 381086	31	4N	20W	12/19/2006
13.	M-99	AMC 381087	31	4N	20W	12/19/2006
14.	M-100	AMC 381088	31	4N	20W	12/19/2006
15.	P #1	AMC 375430	33/4	4N/3N	20W	09/01/2006
16.	P #2	AMC 375431	33/4	4N/3N	20W	09/01/2006
17.	P #3	AMC 375432	33/4	4N/3N	20W	09/01/2006
18.	P #4	AMC 375433	33/4	4N/3N	20W	09/01/2006
19.	P #5	AMC 375434	33/4	4N/3N	20W	09/01/2006
20.	P #6	AMC 375435	33/4	4N/3N	20W	09/01/2006
21.	P #7	AMC 375436	33/34	4N	20W	09/01/2006
			3/4	3N	20W	

#	Claim Name	Serial Number	Sec	TWP	Range	Location Date
22.	P #8	AMC 375437	34/3	4N/3N	20W	09/01/2006
23.	M-1	AMC 371849	4	3N	20W	02/18/2006
24.	M-2	AMC 371850	4	3N	20W	02/18/2006
25.	M-3	AMC 371851	4	3N	20W	02/18/2006
26.	M-4	AMC 371852	4	3N	20W	02/18/2006
27.	M-5	AMC 371853	4	3N	20W	02/18/2006
28.	M-6	AMC 371854	4	3N	20W	02/18/2006
29.	M-7	AMC 371855	3/4	3N	20W	02/18/2006
30.	M-8	AMC 371856	3	3N	20W	02/18/2006
31.	M-9	AMC 371857	3	3N	20W	02/18/2006
32.	M-10	AMC 371858	3/4	3N	20W	02/18/2006
33.	M-11	AMC 371859	4	3N	20W	02/18/2006
34.	M-12	AMC 371860	4	3N	20W	02/18/2006
35.	M-13	AMC 371861	4	3N	20W	02/18/2006
36.	M-14	AMC 371862	4	3N	20W	02/18/2006
37.	M-15	AMC 371863	4	3N	20W	02/18/2006
38.	M-16	AMC 371864	4	3N	20W	02/18/2006
39.	M-17	AMC 371865	34	4N	20W	02/18/2006
40.	M-18	AMC 371866	33/34	4N	20W	02/18/2006
41.	M-19	AMC 371867	33	4N	20W	02/18/2006
42.	M-20	AMC 371868	33	4N	20W	02/18/2006
43.	M-21	AMC 371869	33	4N	20W	02/18/2006
44.	M-22	AMC 371870	33	4N	20W	02/18/2006
45.	M-23	AMC 371871	33	4N	20W	02/18/2006
46.	M-24	AMC 371872	33	4N	20W	02/18/2006
47.	M-25	AMC 371873	33	4N	20W	02/18/2006

#	Claim Name	Serial Number	Sec	TWP	Range	Location Date
48.	M-26	AMC 371874	33	4N	20W	02/18/2006
49.	M-27	AMC 371875	33/4	4N/3N	20W	02/18/2006
50.	M-28	AMC 371876	33/4	4N/3N	20W	02/18/2006
51.	M-29	AMC 371877	4	3N	20W	02/18/2006
52.	M-30	AMC 371878	4	3N	20W	02/18/2006
53.	M-31	AMC 381029	34	4N	20W	12/19/2006
54.	M-32	AMC 381030	33/34	4N	20W	12/19/2006
55.	M-33	AMC 381031	33	4N	20W	12/19/2006
56.	M-34	AMC 381032	33	4N	20W	12/19/2006
57.	M-35	AMC 381033	33	4N	20W	12/19/2006
58.	M-36	AMC 381034	33	4N	20W	12/19/2006
59.	M-37	AMC 381035	33	4N	20W	12/19/2006
60.	M-38	AMC 381036	33	4N	20W	12/19/2006
61.	M-39	AMC 381037	33	4N	20W	12/19/2006
62.	M-40	AMC 381038	33	4N	20W	12/19/2006
63.	M-41	AMC 381039	32/33	4N	20W	12/19/2006
64.	M-42	AMC 381040	32	4N	20W	12/19/2006
65.	M-43	AMC 381041	32	4N	20W	12/19/2006
66.	M-44	AMC 381042	32	4N	20W	12/19/2006
67.	M-45	AMC 381043	32	4N	20W	12/19/2006
68.	M-46	AMC 381044	32	4N	20W	12/19/2006
69.	M-47	AMC 381045	32	4N	20W	12/19/2006
70.	M-48	AMC 381046	32	4N	20W	12/19/2006
71.	M-49	AMC 381047	32	4N	20W	12/19/2006
72.	M-50	AMC 381048	32	4N	20W	12/19/2006
73.	M-51	AMC 381049	32	4N	20W	12/19/2006

#	Claim Name	Serial Number	Sec	TWP	Range	Location Date
74.	M-52	AMC 381050	32	4N	20W	12/19/2006
75.	M-53	AMC 381051	32	4N	20W	12/19/2006
76.	M-54	AMC 381052	32	4N	20W	12/19/2006
77.	M-55	AMC 381053	32	4N	20W	12/19/2006
78.	M-56	AMC 381054	32/33	4N	20W	12/19/2006
79.	M-57	AMC 381055	32/33 4/5	4N 3N	20W 20W	12/19/2006
80.	M-58	AMC 381056	32/5	4N/3N	20W	12/19/2006
81.	M-59	AMC 381057	32/5	4N/3N	20W	12/19/2006
82.	M-60	AMC 381058	32/5	4N/3N	20W	12/19/2006
83.	M-61	AMC 381059	32/5	4N/3N	20W	12/19/2006
84.	M-62	AMC 381060	32/5	4N/3N	20W	12/19/2006
85.	M-63	AMC 381061	32/5	4N/3N	20W	12/19/2006
86.	M-64	AMC 381062	32/5	4N/3N	20W	12/19/2006
87.	M-75	AMC 381063	32	4N	20W	12/19/2006
88.	M-76	AMC 381064	31/32	4N	20W	12/19/2006
89.	M-77	AMC 381065	31	4N	20W	12/19/2006
90.	M-78	AMC 381066	31	4N	20W	12/19/2006
91.	M-79	AMC 381067	31	4N	20W	12/19/2006
92.	M-80	AMC 381068	31	4N	20W	12/19/2006
93.	M-81	AMC 381069	31	4N	20W	12/19/2006
94.	M-82	AMC 381070	31	4N	20W	12/19/2006
95.	M-83	AMC 381071	31	4N	20W	12/19/2006
96.	M-84	AMC 381072	31	4N	20W	12/19/2006
97.	M-85	AMC 381073	31/32	4N	20W	12/19/2006
98.	M-86	AMC 381074	33/34	4N	20W	12/19/2006

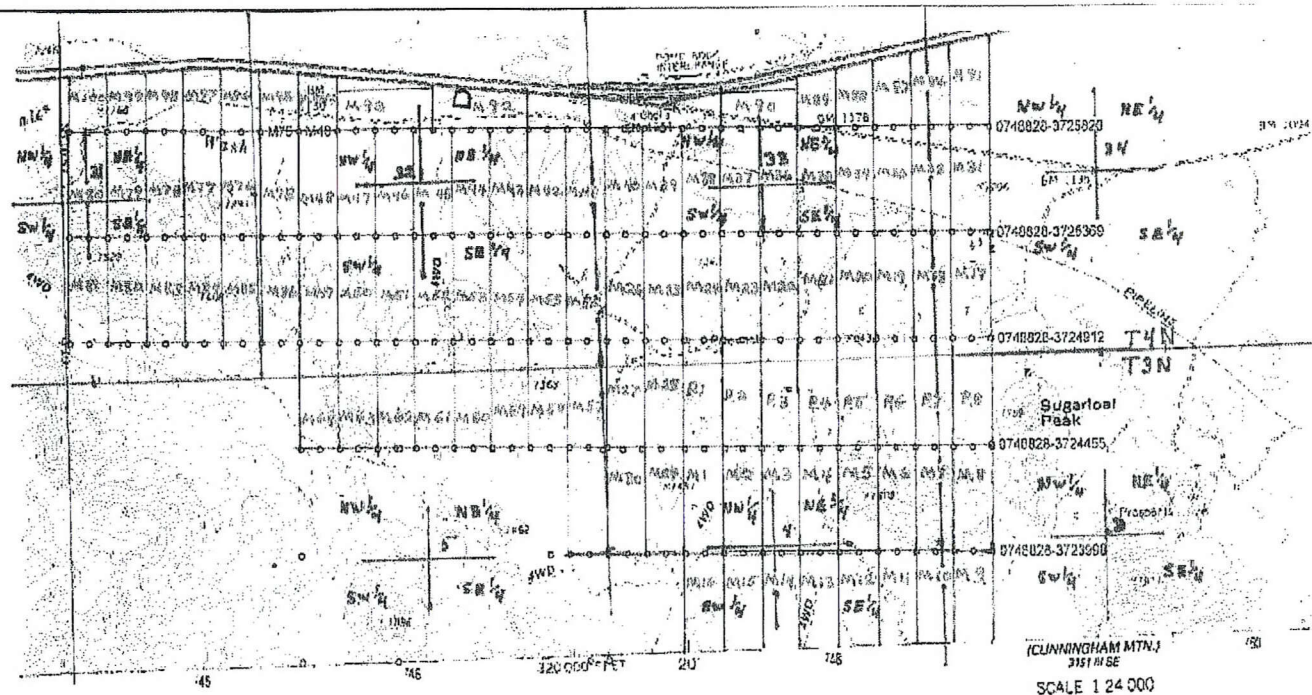
#	Claim Name	Serial Number	Sec	TWP	Range	Location Date
99.	M-87	AMC 381075	33	4N	20W	12/19/2006
100.	M-88	AMC 381076	33	4N	20W	12/19/2006
101.	M-89	AMC 381077	33	4N	20W	12/19/2006
102.	M-90	AMC 381078	33	4N	20W	12/19/2006
103.	AGN#1		30/31	4N	20W	3/7/2008
104.	AGN#2		30/31	4N	20W	3/7/2008
105.	AGN#3		30/31	4N	20W	3/7/2008
106.	AGN#4		30/31	4N	20W	3/7/2008
107.	AGN#5		29/30 31 32	4N 4N 4N	20W 20W 20W	3/7/2008
108.	AGN#6		29/32	4N	20W	3/7/2008
109.	AGN#7		29/32	4N	20W	3/7/2008
110.	AGN#8		29/32	4N	20W	3/7/2008
111.	AGN#9		32	4N	20W	3/7/2008
112.	AGN#10		32	4N	20W	3/7/2008
113.	AGN#11		29/32	4N	20W	3/7/2008
114.	AGN#12		29/32	4N	20W	3/7/2008
115.	AGN#13		32	4N	20W	3/7/2008
116.	AGN#14		32	4N	20W	3/7/2008
117.	AGN#15		29/32	4N	20W	3/7/2008
118.	AGN#16		29/32	4N	20W	3/7/2008
119.	AGN#17		32	4N	20W	3/7/2008




#	Claim Name	Serial Number	Sec	TWP	Range	Location Date
120.	AGN#18		32	4N	20W	3/7/2008
121.	AGN#19		29/32	4N	20W	3/7/2008
122.	AGN#20		29/30 31 32	4N 4N 4N	20W 20W 20W	3/7/2008
123.	AGN#21		32/33	4N	20W	3/7/2008
124.	AGN#22		33	4N	20W	3/7/2008
125.	AGN#23		28/33	4N	20W	3/7/2008
126.	AGN#24		28/33	4N	20W	3/7/2008
127.	AGN#25		33	4N	20W	3/7/2008
128.	AGN#26		28	4N	20W	3/7/2008
129.	AGN#27		28	4N	20W	3/7/2008
130.	AGN#28		28/29	4N	20W	3/7/2008
131.	AGN#29		28	4N	20W	3/7/2008
132.	AGN#30		30	4N	20W	3/7/2008
133.	AGN#31		29	4N	20W	3/7/2008
134.	AGN#32		29	4N	20W	3/7/2008
135.	AGN#33		29	4N	20W	3/7/2008
136.	AGN#34		29	4N	20W	3/7/2008
137.	AGN#35		29	4N	20W	3/7/2008
138.	AGN#36		29	4N	20W	3/7/2008
139.	AGN#37		29/30	4N	20W	3/7/2008
140.	AGN#38		30	4N	20W	3/7/2008

#	Claim Name	Serial Number	Sec	TWP	Range	Location Date
141.	AGN#39		30	4N	20W	3/7/2008
142.	AGN#40		30	4N	20W	3/7/2008
143.	AGN#41		30	4N	20W	3/7/2008
144.	M-101					
145.	M-102					
146.	M-103					
147.	M-104					
148.	M-105					
149.	M-106					
150.	M-107					
151.	M-108					
152.	M-109					
153.	M-110					

Note: All claims other than those with an asterisk (\*) are lode claims. Those marked with an asterisk are placer claims. The AGN claims have been staked and not yet recorded. The M-101 to M-110 have been recorded with the County and filed with the Bureau of Land Management (BLM) in April of 2008.



and published by the Geological Survey  
 U.S. GEOLOGICAL SURVEY  
 Photogrammetric methods from aerial photographs  
 checked 1971  
 Foot grid ticks: Arizona coordinate system,  
 Mercator  
 Transverse Mercator grid ticks, zone 11,  
 North American Datum



CONTOUR INTERVAL 40 FEET  
 DOTTED LINES REPRESENT 20-FOOT CONTOURS  
 NATIONAL GEODETIC VERTICAL DATUM OF 1929

p. 22

## SCHEDULE "B"

### NET SMELTER RETURNS ROYALTY

#### 1.0 Payment of Royalty

Riverside and Arizona Gold agree that a royalty (the "Royalty") on all minerals, ores, concentrates, precipitates, metals and other materials produced from the Property (collectively "Product") shall be calculated and paid within 30 days of the end of each calendar quarter by Riverside to Arizona Gold. The royalty shall be equal to 1.5% of Net Smelter Returns (as defined below) in respect of the Property for the immediately preceding calendar quarter period, subject to Riverside's right to purchase 1.0% of the Royalty pursuant to section 8.5 of the Agreement and 0.5% of Net Smelter Returns (as defined below) in respect of the Additional Property for the immediately preceding calendar quarter period.

#### 2.0 Net Smelter Returns

"Net Smelter Returns" shall mean the actual proceeds received from any mint, smelter, refinery or other purchaser for the sale of ores, metals (including bullion) or concentrates produced from the Property and sold or proceeds received from an insurer in respect of such ores, metals or concentrates, after deducting from such proceeds the following charges to the extent that they were not deducted by the purchaser in computing payment:

- ◆ smelting and refining charges (including handling, processing, and provisional settlement fees, sampling, assaying and representation costs, penalties and other process deductions);
- ◆ actual costs of transportation of ores, metals or concentrates from a Property (including freight, insurance, security, transaction taxes, handling, port, demurrage, delay and forwarding expenses incurred by reason of or in the course of such transportation) to the place of treatment and then to the place of sale;
- ◆ reasonable marketing costs if any; and
- ◆ sales, use and severance taxes and any other value added or other revenue based taxes levied on the actual sale proceeds but only to the extent such taxes are not recouped from Arizona Gold as may be provided by laws imposing such taxes, and not including income taxes. Only deductions that are actually incurred by Riverside will be charged to Arizona Gold.

#### 3.0 Other Provisions

- (a) In the event smelting or refining are carried out in facilities owned or controlled, in whole or in part, by Riverside or its Assignee, then charges, costs and penalties for such operations shall mean the amount Riverside or its subsidiaries would have incurred if such operations were carried out at facilities not owned or controlled by Riverside or its subsidiaries then offering comparable services for comparable products, but in no event greater than actual costs incurred.
- (b) Riverside shall have the right, subject to the provisions below, at any time and from time to time, in its sole discretion, to commingle ore mined from the Property with

ore mined from other properties with respect which Arizona Gold may or may not be entitled to Royalty. Before any such commingling is carried out, the parties hereto shall agree on a procedure ("the Commingling Plan") to determine how the credits and charges applicable to the respective ores to be commingled shall justly be allocated. The Commingling Plan shall, to the extent applicable, take account of ratios of concentration, per cent recoveries, pay metal and penalty metal contents and other factors pertinent to the respective ores to be commingled, using such weighing, sampling, amenability testing and other procedures as may be in keeping with sound metallurgical practice. If the parties hereto cannot agree on a Commingling Plan, an independent metallurgical laboratory shall be selected, and the Commingling Plan developed by said laboratory and the procedures attendant thereto shall be accepted by the parties as final. The costs of developing the Commingling Plan shall be borne equally by the Parties hereto. Once the Plan has been determined, the ongoing costs of implementing the plan, such as regular weighing, sampling, testing, record keeping, etc., shall be borne by Riverside. Arizona Gold shall be entitled, at its sole expense, risk and liability, to observe, inspect, and verify said weighing and testing procedures from time to time as it sees fit. In so doing, Arizona Gold or its representative shall refrain from unjustified interference in Riverside's operations.

- (c) All tailings or waste material shall be the property of Riverside and Riverside shall have no obligation to process or extract substances therefrom. If Riverside elects to extract Product of value therefrom and utilizes or sells the same, Arizona Gold shall be paid a Royalty thereon in the amount and manner provided herein. If Riverside commingles the tailings or waste material produced from the Property with tailings and waste material not produced from the Property, Riverside shall record the tonnage amount and source of such tailings and waste material prior to commingling and Royalty, if any, shall be paid based upon a pro rata portion of the average production as determined as a percentage of the volume of the tailings or waste material stored. The records of Riverside shall be deemed conclusive as to the tailings or waste material attributable to each source, provided said records are derived by procedures which are reasonable and in accordance with generally accepted mining practice.
- (d) Riverside shall have the right to sell or refrain from selling Product produced from the Property in any manner it may elect, provided however that to the extent production from a given calendar quarter has not been sold by the end of the following quarter, said production shall be deemed to have been sold, and royalties shall be paid as if said production had been sold to an Affiliate as provided in section 3.0 (i) hereof, and the computation of royalty shall be made as provided therein. Riverside shall have the right to engage in forward sales, futures trading or commodity options trading, and other price hedging, price protection, gold and silver loans, financing and speculative arrangements which may involve the possible delivery of Products produced from a Property but do not result in the actual sale and delivery of Products produced from a Property ("Trading Activities"). Arizona Gold acknowledges that the proceeds or losses of Trading Activities shall not be considered part of or included in the amounts paid to Riverside for Product for

purposes of determining Net Smelter Returns, and that Arizona Gold shall not be entitled to participate in the proceeds or be obligated to share in any losses generated by any Trading Activities, but shall be paid as provided for in this section 3(d), and in sections 3(f), 3(g), 3(h) and 3(i) of this Schedule "B".

- (e) Riverside shall have the right to take samples of minerals and material from any portion of a Property for the purpose of determining the amenability to beneficiation processes and mining thereof, including bulk sampling, with the proceeds of such sampling in excess of fifty (50) tonnes of crude ore to become subject to the Royalty.
- (f) All Royalty payments due Arizona Gold shall be made on or before the thirtieth (30<sup>th</sup>) day of the month following the calendar quarter in which payment or equivalent accounting amount is received by Riverside from the sale of Product. All Royalty payments shall be made by cash, cheque, bank draft or wire transfer, unless Royalty is taken in kind pursuant to paragraph 3(g). All royalty payments shall be accompanied by copies of settlement sheets or other evidence of payment received from the purchaser of the Product, and other applicable data. Riverside shall keep books and accounts showing the amount of Product shipped, sold or processed and the amount of monies received for the Product, and shall keep maps and relevant records of open pit and underground workings created by Riverside under this Agreement.
- (g) Arizona Gold may elect to receive its Royalty on gold from the Property in kind by physical delivery of gold for any calendar year, by notifying Riverside of its election on or before December 1 in the preceding calendar year. An election of Arizona Gold to receive the Royalty in kind shall be irrevocable for the calendar year for which it is made. Failure of Arizona Gold to notify Riverside by December 1 of its election to take the Royalty in kind shall be deemed a waiver by Arizona Gold of all rights to take the Royalty in kind during the following calendar year. In the event that portions of the Royalty are held by more than one person or entity, the Royalty holders shall designate Arizona Gold or another Royalty holder as their agent to make an election as to whether to receive Royalty in kind, and such election shall be binding upon all Royalty holders. Arizona Gold shall receive one and one-half (1.5%), subject to Riverside's right to purchase 1.0% of the Royalty pursuant to section 8.5 of the Agreement, by weight of the Product from the Property (excluding the Additional Property) in the same form as Product is sold to a buyer, or as refined metal, at the election of Arizona Gold. The cost of shipping (including freight, insurance, security, transaction taxes, handling, port, demurrage, delay and forwarding expenses incurred by reason of or in the course of such transportation) and/or for storing the Product on behalf of Arizona Gold shall be for the account of Arizona Gold and not Riverside.
- (h) Arizona Gold shall have the right to inspect and audit, on seven (7) days written notice to Riverside (or its assignee), all records and books of accounts kept or maintained by Riverside relating to all operations hereunder, and to inspect, check, and if desired, make copies of any extracts from all factual reports, records, returns,

vouchers or accounts in any way relating to or referring to operations hereunder; provided however that such inspection shall not take place more frequently than once each year and shall not unreasonably interfere with operations of Riverside hereunder. Riverside shall provide such representatives of Arizona Gold with the reasonable use of its available equipment and facilities to assist such representatives in carrying out their inspections hereunder. Arizona Gold shall be deemed to have waived any right it may have to object to the royalty settlement made by Riverside for any quarter, unless Arizona Gold notifies Riverside in writing of such objection within twelve (12) months after receipt of such disputed Royalty. Such deemed waiver shall not apply, however, to specific discrepancies or errors which have required time to become apparent. If such audit determines that there has been a deficiency or an excess in the payment made to Arizona Gold such deficiency or excess shall be resolved by adjusting the next quarterly Royalty payment due thereunder. Arizona Gold shall pay all costs of such audit unless a deficiency of five percent or more of the amount due is determined to exist. Riverside shall pay the costs of such audit if a deficiency of five percent or more of the amount due is determined to exist.

- (i) Riverside shall be permitted to sell Product from a Property in the form of raw ore or concentrates to an Affiliate or to a third party in a non arm's-length transaction, provided that such sales shall be considered, solely for the purpose of computing Royalty, to have been made at the following prices applied to the Refined Metal Content of such ore or concentrates: (1) with respect to gold, the Quarterly Average Gold Price (as defined in paragraph 3(g)), (2) with respect to minerals other than gold that are listed on the London Metal Exchange ("LME"), the arithmetic mean of the LME price per pound or other applicable unit (ounce in the case of silver) for the particular mineral for the twenty working days ending on the day in which the sale to an Affiliate or third party occurs, and (3) with respect to minerals other than gold that are not listed on the LME, the market value on the date of the sale to the Affiliate or third party, as determined by an independent commodities dealer acceptable to both of the Parties hereto. In the event of sales under this section the Affiliate's or third party charges for smelting and/or refining shall be competitive with those charged by unaffiliated third parties for similar smelting and refining. Refined Metal Content, as used herein, shall mean the metal content of the product were said content in fully refined form.
- (j) All covenants, conditions and terms of this Royalty shall bind and inure to the benefit of the Parties hereto and their respective permitted assigns and successors.

**SCHEDULE "C"**

**ARIZONA GOLD LLC - COMMENTS RE: SECTIONS 2.2 (F), (G) & (H)**

Gas line and telephone and other road right of ways cross the property including an old highway and I-10 freeway. Arizona Gold has staked over these right of ways and some portion of these claims may not control the mineral rights.

One to three lode mining claims staked on the Stray Elephant copper deposit may exist on the extreme western end near the boundary of the Indian reservation in the vicinity of M-81

A 20 acre lode claim exists in the vicinity of M-13 is known as the "Dutchman". The Dutchman claim is owned by a third party Lowell Wagner. Only the portions of the Arizona gold claims not on Mr. Wagners 20 acre gold claim are valid.

Two valid lode claims exist to the extreme southeast on a small Turquoise occurrence in the vicinity of M-110 claim.

Some valid placer claims exist on a portion of the recently staked and not yet filed Arizona Gold North lode claims AGN#1 through AGN#41. These claims are mostly north of the I-10 freeway.

Some valid placer claims exist on the eastern portion of Arizona Gold's M-101 through M-110 lode claims. The placer claims are owned by Nick Carter of Bouse, Arizona.

One 20 acre placer claim that has been staked but not filed and is known as the "Sabaka claim". The Sabaka claim is located in the vicinity of Arizona Gold's M-13 lode claim. Arizona Gold has a lease purchase agreement to buy the Sabaka claim and has made a \$2,000.00 dollar payment on signing in February 19, 2007. Arizona Gold at the end of February 2008 made an additional \$2,000.00 dollar payment reimbursable by Riverside. A final payment of \$3500.00 is due on February 19, 2009 and when this is paid the placer claim will be owned by Arizona Gold subject to this option.



**ASSIGNMENT AGREEMENT**

THIS AGREEMENT MADE EFFECTIVE AND EXECUTED AS OF THE 2<sup>ND</sup> DAY OF APRIL, 2009 (the "Effective Date").

BETWEEN:

**RIVERSIDE RESOURCES INC.**  
701-744 West Hastings Street  
Vancouver, British Columbia V6C 1A5

("Riverside")

AND:

**RRI EXPLORATION INC.** ✓  
502 East John Street,  
Carson City, Nevada, 89706  
USA

("RRI")

WHEREAS:

- A. Arizona Gold Holdings, LLC ("Arizona Gold") and Riverside entered into an Option Agreement (the "Option") dated April 11, 2008;
- B. Riverside wishes to assign all of its right, title and interest in the Option to RRI, and RRI wishes to take an assignment of such interest in the Option from Riverside pursuant to section 10 of the Option; and
- C. The parties have entered into this Agreement to provide for the foregoing;

NOW THEREFORE THIS AGREEMENT WITNESSES that in consideration of the covenants and agreements herein contained, the parties hereto do covenant and agree each with the other as follows:

1. **Representations And Warranties**

- 1.1 Each party represents and warrants to the others that such party
  - (a) has the corporate power and authority and the legal right to enter into this Agreement and to perform its obligations hereunder;
  - (b) has taken all necessary corporate action on its part to authorize the execution and delivery of this Agreement and the performance of its obligations hereunder; and
  - (c) this Agreement has been duly executed and delivered on behalf of such party, and constitutes a legal, valid, binding obligation, enforceable against such party in accordance with its terms.

2. **Assignment**

2.1 Save and except as provided for in paragraph 2.4 below, Riverside hereby assigns, transfers and sets over (the "Assignment") all of its rights and obligations arising out of the Option to RRI, and RRI hereby accepts the Assignment of such rights and agrees to assume such obligations. In consideration of the Assignment, RRI will pay to Riverside the sum of Cdn.\$310,514 representing the sum of \$1.00 plus \$310,513 to reimburse Riverside for its expenses incurred to date.

2.2 RRI covenants that it will perform all the obligations of Riverside to be performed under the Option save and except as provided for in paragraph 2.4 below and will execute any further agreements or documents as may be reasonably required to give effect to same.

2.3 RRI acknowledges and agrees that any sale, transfer or other disposition of an interest in the Property and the Option any portion thereof are subject to the restrictions contained in section 10 of the Option.

2.4 Notwithstanding any other provision of this Agreement, the Assignment does not apply to the obligations of Riverside provided for in paragraphs 3.3 of the Option in respect of the obligation of Riverside to deliver Riverside common shares in lieu of the equivalent cash amount at the request of Arizona Gold in accordance with the provisions of the Option.

3. **General**

3.1 Time and each of the terms and conditions of this Agreement shall be of the essence of this Agreement.

3.2 This Agreement constitutes the entire agreement between the parties hereto in respect of the matters referred to herein.

3.3 No amendment or interpretation of this Agreement shall be binding upon the parties hereto unless such amendment or interpretation is in written form executed by all of the parties to this Agreement.

3.4 Any notice or other communication of any kind whatsoever to be given under this Agreement shall be in writing and shall be delivered by hand, e-mail or by fax to the parties at:

**Riverside Resources Inc.**  
701-744 West Hastings Street  
Vancouver, BC V6C 1A5  
Canada

Attention: John-Mark Staude  
Fax: (778) 327-6675  
Email: [jmstaude@rivres.com](mailto:jmstaude@rivres.com)

**RRI Exploration Inc.**  
502 East John Street,  
Carson City, Nevada, 89706  
USA

Attention: John-Mark Staude  
Fax: (778) 327-6675  
Email: [jmstaude@rivres.com](mailto:jmstaude@rivres.com)

or to such other addresses as may be given in writing by the parties hereto in the manner provided for in this paragraph.


3.5 This Agreement may not be assigned by any party hereto without the prior written consent of all of the parties hereto.

3.6 This Agreement shall be governed by the laws of British Columbia and the federal laws of Canada applicable therein, and the parties hereby attorn to the jurisdiction of the Courts of British Columbia.

3.7 This Agreement may be signed by fax and in counterpart.

IN WITNESS WHEREOF the parties have hereunto set their hands and seals effective as of the Effective Date first above written.


SIGNED, SEALED AND DELIVERED BY  
RIVERSIDE RESOURCES INC. per:

  
\_\_\_\_\_  
Authorized Signatory

Name of Signatory: John-Mark Staude

Title of Signatory: President & CEO

SIGNED, SEALED AND DELIVERED BY  
RRI EXPLORATION INC. per:

  
\_\_\_\_\_  
Authorized Signatory

Name of Signatory: John-Mark Staude

Title of Signatory: President, Secretary & Treasurer

  
**ALEXIS CLOUTIER**  
**BARRISTER AND SOLICITOR**  
**LANG MICHENER LLP**  
**1500 - 1055 WEST GEORGIA STREET**  
**P.O. BOX 11117**  
**VANCOUVER, B.C. V6E 4N7**  
**TELEPHONE: 604-689-9111**  
**FAX: 604-685-7084**

  
**ALEXIS CLOUTIER**  
**BARRISTER AND SOLICITOR**  
**LANG MICHENER LLP**  
**1500 - 1055 WEST GEORGIA STREET**  
**P.O. BOX 11117**  
**VANCOUVER, B.C. V6E 4N7**  
**TELEPHONE: 604-689-9111**  
**FAX: 604-685-7084**

<https://www.fedex.com/shipping/html/en/PrintFrame.html>

From: Origin ID: YOTA (770) 327-4671  
Jeff Davis  
Riverside Resources Inc.  
791-744 West Hastings Street  
Vancouver, BC V6C1A5  
CANADA



Ship Date: 15JUL09  
AwtWgt: 0.5 LB  
CAD: 75770128CA9660  
Accession#: 3

REF:  
DESC-1: Contracts  
DESC-2:  
DESC-3:  
DESC-4:

SHIP TO: (602) 417-5206 BILL BENDER  
Bureau of Land Management  
1 N CENTRAL AVE STE 800

COUNTRY MFG: CA  
CARRIER VALUE: 0.00 CAD  
CUSTOMS VALUE: 1.00 CAD  
T/C: S 306631465 DTY: S 306631465  
SGR: Jeff Davis  
EMVAT:  
PKG TYPE: ENW

PHOENIX, AZ 85004  
US

TRK# 7967 7962 1621 INTL PRIORITY A1  
0430 ISR



85004  
AZ-US  
PHX

XH ZSYA



This information, including an electronic copy, is provided for informational purposes only. It is not intended to be used as a substitute for the actual shipping label. The Member Commission may vary and will govern and is subject to change without notice. Please refer to the Member Commission or the Contract for the most current information. COMMERCE COPY - PLEASE PLACE IN ENVELOPE

After printing this label:  
1. Use the "Print" button on this page.  
2. Fold the printed page along the fold line.  
3. Place label in shipping pouch.


Warning: Use only the printed or electronically generated label number.

LEGAL TERMS AND CONDITIONS OF FEDEX INC. apply to this shipment. These terms and conditions are subject to the Warsaw Convention, the Montreal Convention, the Montreal Protocol, the Chicago Convention, the Rome Convention, the Geneva Convention, the Athens Convention, the Athens Protocol, the Athens Protocol Amendment, the Athens Protocol Amendment (No. 2), the Athens Protocol Amendment (No. 3), the Athens Protocol Amendment (No. 4), the Athens Protocol Amendment (No. 5), the Athens Protocol Amendment (No. 6), the Athens Protocol Amendment (No. 7), the Athens Protocol Amendment (No. 8), the Athens Protocol Amendment (No. 9), the Athens Protocol Amendment (No. 10), the Athens Protocol Amendment (No. 11), the Athens Protocol Amendment (No. 12), the Athens Protocol Amendment (No. 13), the Athens Protocol Amendment (No. 14), the Athens Protocol Amendment (No. 15), the Athens Protocol Amendment (No. 16), the Athens Protocol Amendment (No. 17), the Athens Protocol Amendment (No. 18), the Athens Protocol Amendment (No. 19), the Athens Protocol Amendment (No. 20), the Athens Protocol Amendment (No. 21), the Athens Protocol Amendment (No. 22), the Athens Protocol Amendment (No. 23), the Athens Protocol Amendment (No. 24), the Athens Protocol Amendment (No. 25), the Athens Protocol Amendment (No. 26), the Athens Protocol Amendment (No. 27), the Athens Protocol Amendment (No. 28), the Athens Protocol Amendment (No. 29), the Athens Protocol Amendment (No. 30), the Athens Protocol Amendment (No. 31), the Athens Protocol Amendment (No. 32), the Athens Protocol Amendment (No. 33), the Athens Protocol Amendment (No. 34), the Athens Protocol Amendment (No. 35), the Athens Protocol Amendment (No. 36), the Athens Protocol Amendment (No. 37), the Athens Protocol Amendment (No. 38), the Athens Protocol Amendment (No. 39), the Athens Protocol Amendment (No. 40), the Athens Protocol Amendment (No. 41), the Athens Protocol Amendment (No. 42), the Athens Protocol Amendment (No. 43), the Athens Protocol Amendment (No. 44), the Athens Protocol Amendment (No. 45), the Athens Protocol Amendment (No. 46), the Athens Protocol Amendment (No. 47), the Athens Protocol Amendment (No. 48), the Athens Protocol Amendment (No. 49), the Athens Protocol Amendment (No. 50), the Athens Protocol Amendment (No. 51), the Athens Protocol Amendment (No. 52), the Athens Protocol Amendment (No. 53), the Athens Protocol Amendment (No. 54), the Athens Protocol Amendment (No. 55), the Athens Protocol Amendment (No. 56), the Athens Protocol Amendment (No. 57), the Athens Protocol Amendment (No. 58), the Athens Protocol Amendment (No. 59), the Athens Protocol Amendment (No. 60), the Athens Protocol Amendment (No. 61), the Athens Protocol Amendment (No. 62), the Athens Protocol Amendment (No. 63), the Athens Protocol Amendment (No. 64), the Athens Protocol Amendment (No. 65), the Athens Protocol Amendment (No. 66), the Athens Protocol Amendment (No. 67), the Athens Protocol Amendment (No. 68), the Athens Protocol Amendment (No. 69), the Athens Protocol Amendment (No. 70), the Athens Protocol Amendment (No. 71), the Athens Protocol Amendment (No. 72), the Athens Protocol Amendment (No. 73), the Athens Protocol Amendment (No. 74), the Athens Protocol Amendment (No. 75), the Athens Protocol Amendment (No. 76), the Athens Protocol Amendment (No. 77), the Athens Protocol Amendment (No. 78), the Athens Protocol Amendment (No. 79), the Athens Protocol Amendment (No. 80), the Athens Protocol Amendment (No. 81), the Athens Protocol Amendment (No. 82), the Athens Protocol Amendment (No. 83), the Athens Protocol Amendment (No. 84), the Athens Protocol Amendment (No. 85), the Athens Protocol Amendment (No. 86), the Athens Protocol Amendment (No. 87), the Athens Protocol Amendment (No. 88), the Athens Protocol Amendment (No. 89), the Athens Protocol Amendment (No. 90), the Athens Protocol Amendment (No. 91), the Athens Protocol Amendment (No. 92), the Athens Protocol Amendment (No. 93), the Athens Protocol Amendment (No. 94), the Athens Protocol Amendment (No. 95), the Athens Protocol Amendment (No. 96), the Athens Protocol Amendment (No. 97), the Athens Protocol Amendment (No. 98), the Athens Protocol Amendment (No. 99), the Athens Protocol Amendment (No. 100).

TRK# 7967 7962 1621  
0430

A1  
INTL PRIORITY CLR  
ISR  
85004  
AZ-US  
PHX

XH ZSYA



MEMIP 072477 16JUL09 01:18

For international shipments, FedEx liability is limited to CDN\$100 for damage, delay or loss of shipments by surface or air and may be further limited by certain treaties, including the Warsaw Convention. See the current FedEx Service Guide or the FedEx® International Air Waybill for details.

Want more information?  
Visit [fedex.ca](http://fedex.ca) or call 1.800.GoFedEx 1.800.463.3339. Call your local FedEx office if you are outside Canada.

© 2006 FedEx 142947 REV 3/06 RT

yes, along with the cancellation of your FedEx account.  
reasons. The terms "you" and "your" refer to the shipper, its employees, principals and agents, as accepted by us for delivery, including any such terms indicated by you taking our agreement to pay its applicable. The Warsaw Convention, as amended, will govern and is not intended to be used as a substitute for the actual shipping label. The Member Commission may vary and will govern and is subject to change without notice. Please refer to the Member Commission or the Contract for the most current information. COMMERCE COPY - PLEASE PLACE IN ENVELOPE

la responsabilité de FedEx en ce qui a trait aux dommages, retards ou pertes liés aux envois par route ou par air est limitée à 100 \$CAN et peut être limitée davantage par certains traités internationaux, notamment la Convention de Varsovie. Consultez le Guide des services de FedEx en vigueur ou la lettre de transport aérien internationale de FedEx® pour le détail.

Autres renseignements?  
Visitez [fedex.ca](http://fedex.ca) ou composez le 1.800.GoFedEx 1.800.463.3339. Contactez votre bureau FedEx local si vous êtes situé hors du Canada.

HT 575 3  
FZ

A  
1621  
07.16  
le FedEx® (9  
Ex, la lettre de  
8 1/2 x 11). Si le  
superieur sera appliqué.

enveloppe FedEx®  
ents. Le contenu doit être  
n scellement sécuritaire afin  
ns de manutention normales.  
sur supérieure à 100 \$CAN  
nveloppe, de même que les  
ansport ou les douanes  
espèces, de quasi-espèces ou  
doit servir que pour les  
nterdit.

ité de FedEx®  
lité de FedEx à l'égard de  
n erronée ou de livraison  
leur déclarée maximale du  
Consultez le Guide des  
transport aérien intérieure



From: Origin ID: YDTA (778) 327-6671  
Jeff Dare  
Riverside Resources Inc.  
701-744 West Hastings Street  
Vancouver, BC V6C1A5  
CANADA



Ship Date: 15JUL09  
ActWgt: 0.5 LB  
CAD: 7577017/NCA9060  
Account#: S \*\*\*\*\*

REF:  
DESC-1: Contracts  
DESC-2:  
DESC-3:  
DESC-4:

COUNTRY MFG: CA  
CARRIAGE VALUE: 0.00 CAD  
CUSTOMS VALUE: 1.00 CAD  
TIC: S 366931465 DIT: S 366931465  
SIGN: Jeff Dare  
EIN VAT:  
PKG TYPE: ENV

SHIP TO: (602) 417-9200 BILL SENDER  
Bureau of Land Management

1 N CENTRAL AVE STE 800

PHOENIX, AZ 85004  
US


TRK# 7967 7962 1621  
0430

INTL PRIORITY  
ISR

A1

85004  
AZ-US  
PHX

XH ZSYA



These commodities, technology, or software may be export administration regulations. Diversion contrary to law.  
The Warsaw Convention may apply and will govern an Express for loss or delay of or damage to your shipment.  
CONSIGNEE COPY - PLEASE PLACE


After printing this label:  
1. Use the 'Print' button on this page.  
2. Fold the printed page along the dashed line.  
3. Place label in shipping pouch.

Warning: Use only the printed number.

LEGAL TERMS AND CONDITIONS OF FEDEx: If your shipment originates outside the United States, manifests or waybills. The limit of FedEx's liability for loss, delay of, or damage and operation of the Warsaw Convention's liability Warsaw Convention or the Contract for the terms of the CMR shall prevail. LIMITATION OF LIABILITY: FedEx's liability for loss, delay of, or damage to your shipment is limited by its pay an additional charge for each additional item. ASSUMED IN ANY EVENT, FEDEx WONT BE RESPONSIBLE FOR ANY LOSS, DELAY OF, OR DAMAGE TO YOUR SHIPMENT IF YOU HAD ANY KNOWLEDGE THAT SUCH LOSS, DELAY OF, OR DAMAGE TO YOUR SHIPMENT WAS CAUSED BY YOUR NEGLIGENCE OR VIOLATIONS BY ANY PARTY. CLAIMS FOR LOSS, DAMAGE OR DELAY: ALL CLAIMS FOR LOSS, DAMAGE OR DELAY MUST BE MADE IN WRITING AND WITHIN 90 DAYS OF THE DATE OF DELIVERY OF THE SHIPMENT. FEDEx SHALL NOT BE LIABLE FOR LOSS, DAMAGE OR DELAY OF YOUR SHIPMENT UNLESS YOU HAVE PAID THE CLAIM AMOUNT IN ADVANCE. THE INVALIDITY OR UNENFORCEABILITY OF ANY LAW DOES NOT AFFECT THE VALIDITY OR ENFORCEABILITY OF THESE TERMS AND CONDITIONS.

MEMIP 072477 15JUL09 01:18

XH ZSYA




A1  
INTL PRIORITY CLR  
ISR  
85004  
AZ-US  
PHX

For international shipments, FedEx liability is limited to CDN\$100 for damage, delay or loss of shipments by surface or air and may be further limited by certain treaties, including the Warsaw Convention. See the current FedEx Service Guide or the FedEx® International Air Waybill for details.

### Want more information?

Visit [fedex.ca](http://fedex.ca) or call 1.800.GoFedEx 1.800.463.3339. Call your local FedEx office if you are outside Canada.



Road

...e FedEx<sup>MD</sup>?  
...Ex, la lettre de  
... 8 ½ x 11). Si le  
...superieur sera appliqué.

veloppe FedEx?  
ents. Le contenu doit être  
n scellement sécuritaire ainsi  
is de manutention normales.  
ur supérieure à 100 \$CAN  
veloppe, de même que les  
ansport ou les douanes  
spèces, de quasi-espèces ou  
doit servir que pour les  
terdit.

té de FedEx?  
ité de FedEx à l'égard de  
n erronée ou de livraison  
eur déclarée maximale du  
consultez le Guide des  
ransport aérien intérieur.

... Pour les envois internationaux, la responsabilité de FedEx en ce qui a trait aux dommages, retards ou pertes liés aux envois par route ou par air est limitée à 100 \$CAN et peut être limitée davantage par certains traités internationaux, notamment la Convention de Varsovie. Consultez le Guide des services de FedEx en vigueur ou la lettre de transport aérien internationale de FedEx<sup>MD</sup> pour le détail.

### Autres renseignements?

Visitez [fedex.ca](http://fedex.ca) ou composez le 1.800.GoFedEx 1.800.463.3339. Contactez votre bureau FedEx local si vous êtes situé hors du Canada.



DEPARTMENT OF THE INTERIOR  
BUREAU OF LAND MANAGEMENT

MINING CLAIMS

MC Customer Information - With OUT Legal Description

ACTIVE CLAIMS

153

Run Date: 12/11/2009 01:50 PM

Page 1 of 3

ARIZONA GOLD HOLDINGS LLC  
PO BOX 950  
SONOITA, AZ 85637-09

INT-REL: CLAIMANT

CUSTOMER ID: 2278908

<u>Serial No</u>	<u>Claim Name/Number</u>	<u>County</u>	<u>Disposition</u>	<u>Int Rel</u>
AMC369033	PURPLE ONE	LA PAZ	ACTIVE	CLAIMANT
AMC369966	PURPLE TWO	LA PAZ	ACTIVE	CLAIMANT
AMC369967	PURPLE THREE	LA PAZ	ACTIVE	CLAIMANT
AMC371849	M-1	LA PAZ	ACTIVE	CLAIMANT
AMC371850	M-2	LA PAZ	ACTIVE	CLAIMANT
AMC371851	M-3	LA PAZ	ACTIVE	CLAIMANT
AMC371852	M-4	LA PAZ	ACTIVE	CLAIMANT
AMC371853	M-5	LA PAZ	ACTIVE	CLAIMANT
AMC371854	M-6	LA PAZ	ACTIVE	CLAIMANT
AMC371855	M-7	LA PAZ	ACTIVE	CLAIMANT
AMC371856	M-8	LA PAZ	ACTIVE	CLAIMANT
AMC371857	M-9	LA PAZ	ACTIVE	CLAIMANT
AMC371858	M-10	LA PAZ	ACTIVE	CLAIMANT
AMC371859	M-11	LA PAZ	ACTIVE	CLAIMANT
AMC371860	M-12	LA PAZ	ACTIVE	CLAIMANT
AMC371861	M-13	LA PAZ	ACTIVE	CLAIMANT
AMC371862	M-14	LA PAZ	ACTIVE	CLAIMANT
AMC371863	M-15	LA PAZ	ACTIVE	CLAIMANT
AMC371864	M-16	LA PAZ	ACTIVE	CLAIMANT
AMC371865	M-17	LA PAZ	ACTIVE	CLAIMANT
AMC371866	M-18	LA PAZ	ACTIVE	CLAIMANT
AMC371867	M-19	LA PAZ	ACTIVE	CLAIMANT
AMC371868	M-20	LA PAZ	ACTIVE	CLAIMANT
AMC371869	M-21	LA PAZ	ACTIVE	CLAIMANT
AMC371870	M-22	LA PAZ	ACTIVE	CLAIMANT
AMC371871	M-23	LA PAZ	ACTIVE	CLAIMANT
AMC371872	M-24	LA PAZ	ACTIVE	CLAIMANT
AMC371873	M-25	LA PAZ	ACTIVE	CLAIMANT
AMC371874	M-26	LA PAZ	ACTIVE	CLAIMANT
AMC371875	M-27	LA PAZ	ACTIVE	CLAIMANT
AMC371876	M-28	LA PAZ	ACTIVE	CLAIMANT
AMC371877	M-29	LA PAZ	ACTIVE	CLAIMANT
AMC371878	M-30	LA PAZ	ACTIVE	CLAIMANT
AMC375430	P #1	LA PAZ	ACTIVE	CLAIMANT
AMC375431	P #2	LA PAZ	ACTIVE	CLAIMANT
AMC375432	P #3	LA PAZ	ACTIVE	CLAIMANT
AMC375433	P #4	LA PAZ	ACTIVE	CLAIMANT
AMC375434	P #5	LA PAZ	ACTIVE	CLAIMANT
AMC375435	P #6	LA PAZ	ACTIVE	CLAIMANT
AMC375436	P #7	LA PAZ	ACTIVE	CLAIMANT
AMC375437	P #8	LA PAZ	ACTIVE	CLAIMANT
AMC381029	M-31	LA PAZ	ACTIVE	CLAIMANT
AMC381030	M-32	LA PAZ	ACTIVE	CLAIMANT
AMC381031	M-33	LA PAZ	ACTIVE	CLAIMANT
AMC381032	M-34	LA PAZ	ACTIVE	CLAIMANT
AMC381033	M-35	LA PAZ	ACTIVE	CLAIMANT
AMC381034	M-36	LA PAZ	ACTIVE	CLAIMANT
AMC381035	M-37	LA PAZ	ACTIVE	CLAIMANT
AMC381036	M-38	LA PAZ	ACTIVE	CLAIMANT
AMC381037	M-39	LA PAZ	ACTIVE	CLAIMANT
AMC381038	M-40	LA PAZ	ACTIVE	CLAIMANT
AMC381039	M-41	LA PAZ	ACTIVE	CLAIMANT
AMC381040	M-42	LA PAZ	ACTIVE	CLAIMANT
AMC381041	M-43	LA PAZ	ACTIVE	CLAIMANT
AMC381042	M-44	LA PAZ	ACTIVE	CLAIMANT

55

**DEPARTMENT OF THE INTERIOR  
BUREAU OF LAND MANAGEMENT**

**MINING CLAIMS**

**MC Customer Information - With OUT Legal Description**

**ACTIVE CLAIMS**

Run Date: 12/11/2009 01:50 PM

Page 2 of 3

<u>Serial No</u>	<u>Claim Name/Number</u>	<u>County</u>	<u>Disposition</u>	<u>Int Rel</u>
AMC381043	M-45	LA PAZ	ACTIVE	CLAIMANT
AMC381044	M-46	LA PAZ	ACTIVE	CLAIMANT
AMC381045	M-47	LA PAZ	ACTIVE	CLAIMANT
AMC381046	M-48	LA PAZ	ACTIVE	CLAIMANT
AMC381047	M-49	LA PAZ	ACTIVE	CLAIMANT
AMC381048	M-50	LA PAZ	ACTIVE	CLAIMANT
AMC381049	M-51	LA PAZ	ACTIVE	CLAIMANT
AMC381050	M-52	LA PAZ	ACTIVE	CLAIMANT
AMC381051	M-53	LA PAZ	ACTIVE	CLAIMANT
AMC381052	M-54	LA PAZ	ACTIVE	CLAIMANT
AMC381053	M-55	LA PAZ	ACTIVE	CLAIMANT
AMC381054	M-56	LA PAZ	ACTIVE	CLAIMANT
AMC381055	M-57	LA PAZ	ACTIVE	CLAIMANT
AMC381056	M-58	LA PAZ	ACTIVE	CLAIMANT
AMC381057	M-59	LA PAZ	ACTIVE	CLAIMANT
AMC381058	M-60	LA PAZ	ACTIVE	CLAIMANT
AMC381059	M-61	LA PAZ	ACTIVE	CLAIMANT
AMC381060	M-62	LA PAZ	ACTIVE	CLAIMANT
AMC381061	M-63	LA PAZ	ACTIVE	CLAIMANT
AMC381062	M-64	LA PAZ	ACTIVE	CLAIMANT
AMC381063	M-75	LA PAZ	ACTIVE	CLAIMANT
AMC381064	M-76	LA PAZ	ACTIVE	CLAIMANT
AMC381065	M-77	LA PAZ	ACTIVE	CLAIMANT
AMC381066	M-78	LA PAZ	ACTIVE	CLAIMANT
AMC381067	M-79	LA PAZ	ACTIVE	CLAIMANT
AMC381068	M-80	LA PAZ	ACTIVE	CLAIMANT
AMC381069	M-81	LA PAZ	ACTIVE	CLAIMANT
AMC381070	M-82	LA PAZ	ACTIVE	CLAIMANT
AMC381071	M-83	LA PAZ	ACTIVE	CLAIMANT
AMC381072	M-84	LA PAZ	ACTIVE	CLAIMANT
AMC381073	M-85	LA PAZ	ACTIVE	CLAIMANT
AMC381074	M-86	LA PAZ	ACTIVE	CLAIMANT
AMC381075	M-87	LA PAZ	ACTIVE	CLAIMANT
AMC381076	M-88	LA PAZ	ACTIVE	CLAIMANT
AMC381077	M-89	LA PAZ	ACTIVE	CLAIMANT
AMC381078	M-90	LA PAZ	ACTIVE	CLAIMANT
AMC381079	M-91	LA PAZ	ACTIVE	CLAIMANT
AMC381080	M-92	LA PAZ	ACTIVE	CLAIMANT
AMC381081	M-93	LA PAZ	ACTIVE	CLAIMANT
AMC381082	M-94	LA PAZ	ACTIVE	CLAIMANT
AMC381083	M-95	LA PAZ	ACTIVE	CLAIMANT
AMC381084	M-96	LA PAZ	ACTIVE	CLAIMANT
AMC381085	M-97	LA PAZ	ACTIVE	CLAIMANT
AMC381086	M-98	LA PAZ	ACTIVE	CLAIMANT
AMC381087	M-99	LA PAZ	ACTIVE	CLAIMANT
AMC381088	M-100	LA PAZ	ACTIVE	CLAIMANT
AMC391037	M-101	LA PAZ	ACTIVE	CLAIMANT
AMC391038	M-102	LA PAZ	ACTIVE	CLAIMANT
AMC391039	M-103	LA PAZ	ACTIVE	CLAIMANT
AMC391040	M-104	LA PAZ	ACTIVE	CLAIMANT
AMC391041	M-105	LA PAZ	ACTIVE	CLAIMANT
AMC391042	M-106	LA PAZ	ACTIVE	CLAIMANT
AMC391043	M-107	LA PAZ	ACTIVE	CLAIMANT
AMC391044	M-108	LA PAZ	ACTIVE	CLAIMANT
AMC391045	M-109	LA PAZ	ACTIVE	CLAIMANT
AMC391046	M-110	LA PAZ	ACTIVE	CLAIMANT
AMC392087	M 86-A	LA PAZ	ACTIVE	CLAIMANT
AMC392088	AGN#1	LA PAZ	ACTIVE	CLAIMANT
AMC392089	AGN#2	LA PAZ	ACTIVE	CLAIMANT

59

DEPARTMENT OF THE INTERIOR  
BUREAU OF LAND MANAGEMENT

MINING CLAIMS

MC Customer Information - With OUT Legal Description

ACTIVE CLAIMS

Run Date: 12/11/2009 01:50 PM

Page 3 of 3

<u>Serial No</u>	<u>Claim Name/Number</u>	<u>County</u>	<u>Disposition</u>	<u>Int Rel</u>
AMC392090	AGN#3	LA PAZ	ACTIVE	CLAIMANT
AMC392091	AGN#4	LA PAZ	ACTIVE	CLAIMANT
AMC392092	AGN#5	LA PAZ	ACTIVE	CLAIMANT
AMC392093	AGN#6	LA PAZ	ACTIVE	CLAIMANT
AMC392094	AGN#7	LA PAZ	ACTIVE	CLAIMANT
AMC392095	AGN#8	LA PAZ	ACTIVE	CLAIMANT
AMC392096	AGN#9	LA PAZ	ACTIVE	CLAIMANT
AMC392097	AGN#10	LA PAZ	ACTIVE	CLAIMANT
AMC392098	AGN#11	LA PAZ	ACTIVE	CLAIMANT
AMC392099	AGN#12	LA PAZ	ACTIVE	CLAIMANT
AMC392100	AGN#13	LA PAZ	ACTIVE	CLAIMANT
AMC392101	AGN#14	LA PAZ	ACTIVE	CLAIMANT
AMC392102	AGN#15	LA PAZ	ACTIVE	CLAIMANT
AMC392103	AGN#16	LA PAZ	ACTIVE	CLAIMANT
AMC392104	AGN#17	LA PAZ	ACTIVE	CLAIMANT
AMC392105	AGN#18	LA PAZ	ACTIVE	CLAIMANT
AMC392106	AGN#19	LA PAZ	ACTIVE	CLAIMANT
AMC392107	AGN#20	LA PAZ	ACTIVE	CLAIMANT
AMC392108	AGN#21	LA PAZ	ACTIVE	CLAIMANT
AMC392109	AGN#22	LA PAZ	ACTIVE	CLAIMANT
AMC392110	AGN#23	LA PAZ	ACTIVE	CLAIMANT
AMC392111	AGN#24	LA PAZ	ACTIVE	CLAIMANT
AMC392112	AGN#25	LA PAZ	ACTIVE	CLAIMANT
AMC392113	AGN#26	LA PAZ	ACTIVE	CLAIMANT
AMC392114	AGN#27	LA PAZ	ACTIVE	CLAIMANT
AMC392115	AGN#28	LA PAZ	ACTIVE	CLAIMANT
AMC392116	AGN#29	LA PAZ	ACTIVE	CLAIMANT
AMC392117	AGN#30	LA PAZ	ACTIVE	CLAIMANT
AMC392118	AGN#31	LA PAZ	ACTIVE	CLAIMANT
AMC392119	AGN#32	LA PAZ	ACTIVE	CLAIMANT
AMC392120	AGN#33	LA PAZ	ACTIVE	CLAIMANT
AMC392121	AGN#34	LA PAZ	ACTIVE	CLAIMANT
AMC392122	AGN#35	LA PAZ	ACTIVE	CLAIMANT
AMC392123	AGN#36	LA PAZ	ACTIVE	CLAIMANT
AMC392124	AGN#37	LA PAZ	ACTIVE	CLAIMANT
AMC392125	AGN#38	LA PAZ	ACTIVE	CLAIMANT
AMC392126	AGN#39	LA PAZ	ACTIVE	CLAIMANT
AMC392127	AGN#40	LA PAZ	ACTIVE	CLAIMANT
AMC392128	AGN#41	LA PAZ	ACTIVE	CLAIMANT

39



AMC  
 369965  
 369031  
 368411  
 381029  
 375430  
 371849  
 392087  
 391037  
 396470

PLEASE SEND RECEIPT TO:  
 PRI EXPLORATIONS INC.  
 502 E JOHN ST, CARSON CITY, NV  
 89706-309905

**MAINTENANCE FEE PAYMENT**

Claimant Name: MAGMACHEM EXPLORATIONS  
 Address: P.O. BOX 950  
 City: SOWOTA State: AZ Zip: 85637  
 Telephone: 778-327-6671  
 E-mail address: jdare@rivers.com  
 Signature: [Signature]

RECEIVED  
 BLM AZ STATE OFFICE  
 2009 AUG 25 A 8:32  
 BLM  
 Date  
 Stamp

Check here if this is a change of address.

LINE NO.	AMC NUMBER	CLAIM/SITE NAME	COUNTY RECORDER DATA (If available)	TWP	RNG	SEC
1						
2						
3						
4						
5						
6			154 claims @ \$140 each			
7			= \$21,560			
8						
9						
10						

PLEASE SEE ATTACHED

List additional claims on Form MCF114.

Bureau of Land Management  
 Arizona State Office  
 www.blm.gov/az/

No. of Claims: 154 x \$140 = 21,560  
 Check No: MO Init. SB  
 Receipt No.: 1986433  
 For BLM Use Only

Form: MCF112  
 Revised July 2009

This form is available from the Arizona Department of Mines and Mineral Resources and may be reproduced.



#	Claim Name	Serial Number	Sec	TWP	Range	Location Date
✓ 1.	PURPLE ONE*	AMC 369033 (PLACER)	4/33	3N/4N	20W	11/19/2005
✓ 2.	PURPLE TWO*	AMC 369966 (PLACER)	4/33	3N/4N	20W	01/29/2006
✓ 3.	PURPLE THREE*	AMC 369967 (PLACER)	33/34 3/4	4N 3N	20W 20W	01/29/2006
✓ 4.	SABAKA #1*	AMC 368411 (PLACER)	32/33	4N	20W	11/11/2005
5.	M-91	AMC 381079	34	4N	20W	12/19/2006
6.	M-92	AMC 381080	32	4N	20W	12/19/2006
7.	M-93	AMC 381081	32	4N	20W	12/19/2006
8.	M-94	AMC 381082	32	4N	20W	12/19/2006
9.	M-95	AMC 381083	32	4N	20W	12/19/2006
10.	M-96	AMC 381084	32/31	4N	20W	12/19/2006
11.	M-97	AMC 381085	31	4N	20W	12/19/2006
12.	M-98	AMC 381086	31	4N	20W	12/19/2006
13.	M-99	AMC 381087	31	4N	20W	12/19/2006
14.	M-100	AMC 381088	31	4N	20W	12/19/2006
15.	P #1	AMC 375430	33/4	4N/3N	20W	09/01/2006
16.	P #2	AMC 375431	33/4	4N/3N	20W	09/01/2006
17.	P #3	AMC 375432	33/4	4N/3N	20W	09/01/2006
18.	P #4	AMC 375433	33/4	4N/3N	20W	09/01/2006
19.	P #5	AMC 375434	33/4	4N/3N	20W	09/01/2006
20.	P #6	AMC 375435	33/4	4N/3N	20W	09/01/2006

RECEIVED  
 BLM AZ STATE OFFICE

2009 AUG 25  
 8:32  
 A

#	Claim Name	Serial Number	Sec	TWP	Range	Location Date
21.	P #7	AMC 375436	33/34	4N	20W	09/01/2006
22.	P #8	AMC 375437	3/4	3N	20W	09/01/2006
23.	M-1	AMC 371849	4	3N	20W	02/18/2006
24.	M-2	AMC 371850	4	3N	20W	02/18/2006
25.	M-3	AMC 371851	4	3N	20W	02/18/2006
26.	M-4	AMC 371852	4	3N	20W	02/18/2006
27.	M-5	AMC 371853	4	3N	20W	02/18/2006
28.	M-6	AMC 371854	4	3N	20W	02/18/2006
29.	M-7	AMC 371855	3/4	3N	20W	02/18/2006
30.	M-8	AMC 371856	3	3N	20W	02/18/2006
31.	M-9	AMC 371857	3	3N	20W	02/18/2006
32.	M-10	AMC 371858	3/4	3N	20W	02/18/2006
33.	M-11	AMC 371859	4	3N	20W	02/18/2006
34.	M-12	AMC 371860	4	3N	20W	02/18/2006
35.	M-13	AMC 371861	4	3N	20W	02/18/2006
36.	M-14	AMC 371862	4	3N	20W	02/18/2006
37.	M-15	AMC 371863	4	3N	20W	02/18/2006
38.	M-16	AMC 371864	4	3N	20W	02/18/2006
39.	M-17	AMC 371865	34	4N	20W	02/18/2006
40.	M-18	AMC 371866	33/34	4N	20W	02/18/2006
41.	M-19	AMC 371867	33	4N	20W	02/18/2006
42.	M-20	AMC 371868	33	4N	20W	02/18/2006
43.	M-21	AMC 371869	33	4N	20W	02/18/2006
44.	M-22	AMC 371870	33	4N	20W	02/18/2006
45.	M-23	AMC 371871	33	4N	20W	02/18/2006

RECEIVED  
 BLM AZ STATE OFFICE

#	Claim Name	Serial Number	Sec	TWP	Range	Location Date
46.	M-24	AMC 371872	33	4N	20W	02/18/2006
47.	M-25	AMC 371873	33	4N	20W	02/18/2006
48.	M-26	AMC 371874	33	4N	20W	02/18/2006
49.	M-27	AMC 371875	33/4	4N/3N	20W	02/18/2006
50.	M-28	AMC 371876	33/4	4N/3N	20W	02/18/2006
51.	M-29	AMC 371877	4	3N	20W	02/18/2006
52.	M-30	AMC 371878	4	3N	20W	02/18/2006
53.	M-31	AMC 381029	34	4N	20W	12/19/2006
54.	M-32	AMC 381030	33/34	4N	20W	12/19/2006
55.	M-33	AMC 381031	33	4N	20W	12/19/2006
56.	M-34	AMC 381032	33	4N	20W	12/19/2006
57.	M-35	AMC 381033	33	4N	20W	12/19/2006
58.	M-36	AMC 381034	33	4N	20W	12/19/2006
59.	M-37	AMC 381035	33	4N	20W	12/19/2006
60.	M-38	AMC 381036	33	4N	20W	12/19/2006
61.	M-39	AMC 381037	33	4N	20W	12/19/2006
62.	M-40	AMC 381038	33	4N	20W	12/19/2006
63.	M-41	AMC 381039	32/33	4N	20W	12/19/2006
64.	M-42	AMC 381040	32	4N	20W	12/19/2006
65.	M-43	AMC 381041	32	4N	20W	12/19/2006
66.	M-44	AMC 381042	32	4N	20W	12/19/2006
67.	M-45	AMC 381043	32	4N	20W	12/19/2006
68.	M-46	AMC 381044	32	4N	20W	12/19/2006
69.	M-47	AMC 381045	32	4N	20W	12/19/2006
70.	M-48	AMC 381046	32	4N	20W	12/19/2006
71.	M-49	AMC 381047	32	4N	20W	12/19/2006

RECEIVED  
BLM/NEVADA OFFICE

L

#	Claim Name	Serial Number	Sec	TWP	Range	Location Date
72.	M-50	AMC 381048	32	4N	20W	12/19/2006
73.	M-51	AMC 381049	32	4N	20W	12/19/2006
74.	M-52	AMC 381050	32	4N	20W	12/19/2006
75.	M-53	AMC 381051	32	4N	20W	12/19/2006
76.	M-54	AMC 381052	32	4N	20W	12/19/2006
77.	M-55	AMC 381053	32	4N	20W	12/19/2006
78.	M-56	AMC 381054	32/33	4N	20W	12/19/2006
79.	M-57	AMC 381055	32/33 4/5	4N 3N	20W 20W	12/19/2006
80.	M-58	AMC 381056	32/5	4N/3N	20W	12/19/2006
81.	M-59	AMC 381057	32/5	4N/3N	20W	12/19/2006
82.	M-60	AMC 381058	32/5	4N/3N	20W	12/19/2006
83.	M-61	AMC 381059	32/5	4N/3N	20W	12/19/2006
84.	M-62	AMC 381060	32/5	4N/3N	20W	12/19/2006
85.	M-63	AMC 381061	32/5	4N/3N	20W	12/19/2006
86.	M-64	AMC 381062	32/5	4N/3N	20W	12/19/2006
87.	M-86 A	AMC 392087	32	4N	20W	05/10/2008
88.	M-75	AMC 381063	32	4N	20W	12/19/2006
89.	M-76	AMC 381064	31/32	4N	20W	12/19/2006
90.	M-77	AMC 381065	31	4N	20W	12/19/2006
91.	M-78	AMC 381066	31	4N	20W	12/19/2006
92.	M-79	AMC 381067	31	4N	20W	12/19/2006
93.	M-80	AMC 381068	31	4N	20W	12/19/2006
94.	M-81	AMC 381069	31	4N	20W	12/19/2006
95.	M-82	AMC 381070	31	4N	20W	12/19/2006
96.	M-83	AMC 381071	31	4N	20W	12/19/2006

RECEIVED  
 BLM AZ STATE OFFICE  
 12/19/2006  
 8:32

#	Claim Name	Serial Number	Sec	TWP	Range	Location Date
97.	M-84	AMC 381072	31	4N	20W	12/19/2006
98.	M-85	AMC 381073	31/32	4N	20W	12/19/2006
99.	M-86	AMC 381074	33/34	4N	20W	12/19/2006
100.	M-87	AMC 381075	33	4N	20W	12/19/2006
101.	M-88	AMC 381076	33	4N	20W	12/19/2006
102.	M-89	AMC 381077	33	4N	20W	12/19/2006
103.	M-90	AMC 381078	33	4N	20W	12/19/2006
104.	AGN#1	AMC 392088	30/31	4N	20W	3/7/2008
105.	AGN#2	AMC 392089	30/31	4N	20W	3/7/2008
106.	AGN#3	AMC 392090	30/31	4N	20W	3/7/2008
107.	AGN#4	AMC 392091	30/31	4N	20W	3/7/2008
108.	AGN#5	AMC 392092	29/30	4N	20W	3/7/2008
			31	4N	20W	
			32	4N	20W	
109.	AGN#6	AMC 392093	29/32	4N	20W	3/7/2008
110.	AGN#7	AMC 392094	29/32	4N	20W	3/7/2008
111.	AGN#8	AMC 392095	29/32	4N	20W	3/7/2008
112.	AGN#9	AMC 392096	32	4N	20W	3/7/2008
113.	AGN#10	AMC 392097	32	4N	20W	3/7/2008
114.	AGN#11	AMC 392098	29/32	4N	20W	3/7/2008
115.	AGN#12	AMC 392099	29/32	4N	20W	3/7/2008
116.	AGN#13	AMC 392100	32	4N	20W	3/7/2008
117.	AGN#14	AMC 392101	32	4N	20W	3/7/2008
118.	AGN#15	AMC 392102	29/32	4N	20W	3/7/2008

RECEIVED  
 BLM AND STATE OFFICE

2008 AUG 25 A 8:32  
 RECEIVED


#	Claim Name	Serial Number	Sec	TWP	Range	Location Date
119.	AGN#16	AMC 392103	29/32	4N	20W	3/7/2008
120.	AGN#17	AMC 392104	32	4N	20W	3/7/2008
121.	AGN#18	AMC 392105	32	4N	20W	3/7/2008
122.	AGN#19	AMC 392106	29/32	4N	20W	3/7/2008
123.	AGN#20	AMC 392107	29/30 31 32	4N 4N 4N	20W 20W 20W	3/7/2008
124.	AGN#21	AMC 392108	32/33	4N	20W	3/7/2008
125.	AGN#22	AMC 392109	33	4N	20W	3/7/2008
126.	AGN#23	AMC 392110	28/33	4N	20W	3/7/2008
127.	AGN#24	AMC 392111	28/33	4N	20W	3/7/2008
128.	AGN#25	AMC 392112	33	4N	20W	3/7/2008
129.	AGN#26	AMC 392113	28	4N	20W	3/7/2008
130.	AGN#27	AMC 392114	28	4N	20W	3/7/2008
131.	AGN#28	AMC 392115	28/29	4N	20W	3/7/2008
132.	AGN#29	AMC 392116	28	4N	20W	3/7/2008
133.	AGN#30	AMC 392117	30	4N	20W	3/7/2008
134.	AGN#31	AMC 392118	29	4N	20W	3/7/2008
135.	AGN#32	AMC 392119	29	4N	20W	3/7/2008
136.	AGN#33	AMC 392120	29	4N	20W	3/7/2008
137.	AGN#34	AMC 392121	29	4N	20W	3/7/2008
138.	AGN#35	AMC 392122	29	4N	20W	3/7/2008
139.	AGN#36	AMC 392123	29	4N	20W	3/7/2008

RECEIVED  
 BLM AZ STATE OFFICE  
 2009 AUG 25 8:32

#	Claim Name	Serial Number	Sec	TWP	Range	Location Date
140.	AGN#37	AMC 392124	29/30	4N	20W	3/7/2008
141.	AGN#38	AMC 392125	30	4N	20W	3/7/2008
142.	AGN#39	AMC 392126	30	4N	20W	3/7/2008
143.	AGN#40	AMC 392127	30	4N	20W	3/7/2008
144.	AGN#41	AMC 392128	30	4N	20W	3/7/2008
145.	M-101	AMC 391037	34	4N	20W	2/1/2008
146.	M-102	AMC 391038	34	4N	20W	2/1/2008
147.	M-103	AMC 391039	34/3	4N/3N	20W	2/1/2008
148.	M-104	AMC 391040	3	3N	20W	2/1/2008
149.	M-105	AMC 391041	3	3N	20W	2/1/2008
150.	M-106	AMC 391042	3	3N	20W	2/1/2008
151.	M-107	AMC 391043	3	3N	20W	2/1/2008
152.	M-108	AMC 391044	3	3N	20W	2/1/2008
153.	M-109	AMC 391045	3	3N	20W	2/1/2008
154.	M-110	AMC 391046	3	3N	20W	2/1/2008

REPORT  
 BLM/AD/ST/ OFFICE  
 2009 AUG 25 A 8:32  
 P:\AD\ST\REPORTS



**BMO**  **Bank of Montreal • Banque de Montréal**

**60132212 1**

Draft / Traite

DATE 2009 08 20  
Y/A M/M D/J


Pay to the order of  
Payez à l'ordre de

BUREAU OF LAND MANAGEMENT

\$USD21,560.00

AMOUNT IN WORDS **US\$** 21,560.00

/ 100 US Dollars US

 Security Features Details sur les  
Caractéristiques Instructions de  
Back. Sécurité au verso.

for Bank of Montreal / pour la Banque de Montréal: Montreal, Canada / Montréal, Canada

To / à

 **HARRIS.**  
Harris N.A.  
Chicago, Illinois, USA

*Riverside Resources Inc.*  
Purchaser's Name / Nom de l'acheteur

*[Signature]*  
Signing Officer / Signataire

MP

*744 Hastings Suite 701 Vancouver, BC*  
Purchaser's Address / Adresse de l'acheteur  
*V6C 1A5*

*[Signature]*  
Signing Officer / Signataire

MP

⑈ 60132212⑈ ⑆ 071000288⑆ 190⑈350⑈9⑈

RECEIVED

2009 AUG 25 A 8:32

RECEIVED  
BLM/BLM/BLM OFFICE

Jeff Dare

---

**United States Department of the Interior  
Bureau of Land Management  
~~BUSINESS & SUPPORT SERVICES DIV~~  
ONE N CENTRAL AVE SUITE 800  
PHOENIX, AZ 85004 -4427**

Jeff Dare | Corporate Secretary | Riverside Resources Inc. (RRI on TSX-V)

Suite 701 - 744 West Hastings Street | Vancouver, BC, Canada. V6C 1A5  
Phone: 778.327.6671 Ext 308 Fax: 778.327.6675 Email: [jdare@rivres.com](mailto:jdare@rivres.com)

*This email and any files transmitted with it are confidential and intended solely for the use of the individual or entity to whom they are addressed. If you have received this email in error please immediately notify the sender. Please note that any views or opinions presented in this email are solely those of the author and do not necessarily represent those of Riverside Resources Inc. The recipient should check this email and any attachments for the presence of viruses. Riverside Resources Inc accepts no liability for any damage caused by any virus transmitted by this email.*

RECEIVED  
BLM AZ PHOENIX OFFICE  
2009 AUG 25 A 8:31  
PHOENIX, AZ 85004

**MAINTENANCE FEE PAYMENT**

Claimant Name: RRI EXPLORATIONS INC.  
 Address: 502 E SOHN ST  
 City: CARSON CITY State: NV Zip: 89706-309905  
 Telephone: 778-327-6671  
 E-mail address: jdare@riures.com  
 Signature: [Signature]

Check here if this is a change of address.

RECEIVED  
BLM AZ STATE OFFICE  
2009 AUG 25 A 8:33  
FRESNO, ARIZONA

BLM  
Date  
Stamp

LINE NO.	AMC NUMBER	CLAIM/SITE NAME	COUNTY RECORDER DATA (If available)	TWP	RNG	SEC
1						
2						
3						
4						
5						
6						
7			36 Claims @ \$140 each			
8			= \$5,040			
9						
10						

PLEASE SEE ATTACHED

List additional claims on Form MCF114.

**Bureau of Land Management**  
**Arizona State Office**  
[www.blm.gov/az/](http://www.blm.gov/az/)

No. of Claims: 36 x \$140 = 5040.00  
 Check No: MD Init. [Signature]  
 Receipt No.: 1986433  
**For BLM Use Only**

**Form: MCF112**  
 Revised July 2009

#	Claim Name	Serial Number	Sec	TWP	Range	Location Date
1.	SP1	AMC 396470	5/6 & 31/32	3N/4N	20W	04/20/2009
2.	SP2	AMC 396471	5/6 & 32	3N/4N	20W	04/20/2009
3.	SP3	AMC 396472	5	3N	20W	04/20/2009
4.	SP4	AMC 396473	5	3N	20W	04/20/2009
5.	SP5	AMC 396474	5	3N	20W	04/20/2009
6.	SP6	AMC 396475	5	3N	20W	04/20/2009
7.	SP7	AMC 396476	4/5	3N	20W	04/20/2009
8.	SP8	AMC 396477	5	3N	20W	04/20/2009
9.	SP9	AMC 396478	5	3N	20W	04/20/2009
10.	SP10	AMC 396479	4/5	3N	20W	04/20/2009
11.	SP11	AMC 396480	4	3N	20W	04/20/2009
12.	SP12	AMC 396481	4	3N	20W	04/20/2009
13.	SP13	AMC 396482	4/8/9	3N	20W	04/20/2009
14.	SP14	AMC 396483	4/9	3N	20W	04/20/2009
15.	SP15	AMC 396484	4/9	3N	20W	04/20/2009
16.	SP16	AMC 396485	4/9	3N	20W	04/20/2009
17.	SP17	AMC 396486	4/9	3N	20W	04/20/2009
18.	SP18	AMC 396487	4/9	3N	20W	04/20/2009
19.	SP19	AMC 396488	4/9	3N	20W	04/20/2009
20.	SP20	AMC 396489	4/9	3N	20W	04/20/2009
21.	SP21	AMC 396490	3/4/9/10	3N	20W	04/20/2009
22.	SP22	AMC 396491	3/10	3N	20W	04/20/2009

RECEIVED  
 BLM AZ STATE OFFICE  
 2009 AUG 5 10 33

23.	SP23	AMC 396492	3/10	3N	20W	04/20/2009
24.	SP24	AMC 396493	3/10	3N	20W	04/20/2009
25.	SP25	AMC 396494	3/10	3N	20W	04/20/2009
26.	SP26	AMC 396495	3/10	3N	20W	04/20/2009
27.	SP27	AMC 396496	3/10	3N	20W	04/20/2009
28.	SP28	AMC 396497	3/10	3N	20W	04/20/2009
29.	SP29	AMC 396498	3/10	3N	20W	04/20/2009
30.	SP30	AMC 396499	3	3N	20W	04/20/2009
31.	SP31	AMC 396500	3	3N	20W	04/20/2009
32.	SP32	AMC 396501	3	3N	20W	04/20/2009
33.	SP33	AMC 396502	3	3N	20W	04/20/2009
34.	SP34	AMC 396503	3	3N	20W	04/20/2009
35.	SP35	AMC 396504	2/3	3N	20W	04/20/2009
36.	SP36	AMC 396505	2/3	3N	20W	04/20/2009

RECEIVED  
 BLM AZ STATE OFFICE  
 2009 AUG 25 A 8:33  
 PHOENIX, ARIZONA

BMO Bank of Montreal • Banque de Montréal

60132213 9

Draft / Traite

DATE

2009 08 20  
Y/A M/M D/J

Pay to the order of  
Payez à l'ordre de

BUREAU OF LAND MANAGEMENT

\$ USD5,040.00

5.04000

/ 100 US Dollars US



Security Features  
Details on Back

for Bank of Montreal / pour la Banque de Montréal: Montreal, Canada / Montréal, Canada

To / à

**HARRIS.**  
Harris N.A.  
Chicago, Illinois, USA

Riverside Resources Inc.

Purchaser's Name / Nom de l'acheteur

*[Signature]*

Signing Officer / Signataire

MP

744 Hastings st W. suite 701

Purchaser's Address / Adresse de l'acheteur

vancouver BC  
V6C 1A5

*[Signature]*

Signing Officer / Signataire

MP

⑈ 60132213 ⑆ ⑆ 071000288 ⑆ ⑆ 1903509 ⑆

RECEIVED  
BLM/AZ STATE OFFICE  
2009 AUG 25 A 8:33  
PHOENIX, ARIZONA

**United States Department of the Interior**  
**Bureau of Land Management**  
 BUSINESS & SUPPORT SVCS DIV  
 ONE N CENTRAL AVE SUITE 800  
 PHOENIX, AZ 85004 -4427  
 Phone: (602) 417-9200

Receipt

No: 1986433

<b>Transaction #:</b> 2050591	
<b>Date of Transaction:</b> 08/25/2009	
<b>CUSTOMER:</b>	MAGMACHEM EXPLORATION INC PO BOX 950 SONOITA, AZ 85637-0950 US

LINE #	QTY	DESCRIPTION	REMARKS	UNIT PRICE	TOTAL
1	2.00	LOCATABLE MINERALS / MINING CLAIMS-NOT NEW-UNADJUD, ONE AUTH NO. ONLY / MINING CLAIM MONEY RECEIVED CASES: AMC369033/\$21560.00, AMC396470/\$5040.00	MAINT 2010	- n/a -	26600.00
<b>TOTAL:</b>					<b>\$26,600.00</b>

PAYMENT INFORMATION			
1	AMOUNT:	21560.00	POSTMARKED: 08/20/2009
	TYPE:	CHECK	RECEIVED: 08/25/2009
	CHECK NO:	601322121	
	NAME:	RIVERSIDE RESOURCES INC 744 HASTINGS SUITE 701 VACNCOUVER, BC CANADA NS V6C 1A5 US	
2	AMOUNT:	5040.00	POSTMARKED: 08/20/2009
	TYPE:	CHECK	RECEIVED: 08/25/2009
	CHECK NO:	601322139	
	NAME:	RIVERSIDE RESOURCES INC 744 HASTINGS SUITE 701 VACNCOUVER, BC CANADA NS V6C 1A5 US	

REMARKS

This receipt was generated by the automated BLM Collections and Billing System and is a paper representation of a portion of the official electronic record contained therein.

AMC 369031  
 AMC 369965  
 AMC 368411  
 AMC 375430  
 AMC 371849  
 AMC 381028  
 AMC 391037  
 AMC 392087

**MAINTENANCE FEE PAYMENT**

Claimant Name: Magma Chem Exploration  
 Address: PO Box 950  
 City: Sonita State: AZ Zip: 85637  
 Telephone: 520-455-4698  
 E-mail address: mcheme@aol.com  
 Signature: [Handwritten Signature]

RECEIVED  
 BLM  
 Date  
 Stamp  
 SEP 27 A 7:23  
 STATE OFFICE

Check here if this is a change of address.

LINE NO.	AMC NUMBER	CLAIM/SITE NAME	COUNTY RECORDER DATA (If available)	TWP	RNG	SEC
1						
2						
3						
4						
5						
6			154 claims @ \$125 ea			
7			= \$19,250.00			
8						
9						
10						

*See attached*

List additional claims on Form MCF114.

Bureau of Land Management  
 Arizona State Office  
[www.az.blm.gov](http://www.az.blm.gov)

No. of Claims: 154 x \$125 = 19250.00  
 Check No: 2129 Init. SBS  
 Receipt No.: 1773218  
 For BLM Use Only

Form: MCF112  
 Revised July 2005

This form is available from the Arizona Department of Mines and Mineral Resources and may be reproduced.

RE 9/29/08



#	Name	Serial Number	Sec	Twp	Range	Location Date
1.	PURPLE ONE *	AMC 369033	4/33	3N/4N	20W	11/19/2005
2.	PURPLE TWO *	AMC 369966	4/33	3N/4N	20W	01/29/2006
3.	PURPLE THREE *	AMC 369967	33/34 3/4	4N 3N	20W 20W	01/29/2006
4.	SABAKA #1 **	AMC 368411	32/33	4N	20W	11/11/2005
5.	P #1	AMC 375430	33/4	4N/3N	20W	09/01/2006
6.	P #2	AMC 375431	33/4	4N/3N	20W	09/01/2006
7.	P #3	AMC 375432	33/4	4N/3N	20W	09/01/2006
8.	P #4	AMC 375433	33/4	4N/3N	20W	09/01/2006
9.	P #5	AMC 375434	33/4	4N/3N	20W	09/01/2006
10.	P #6	AMC 375435	33/4	4N/3N	20W	09/01/2006
11.	P #7	AMC 375436	33/34 3/4	4N 3N	20W 20W	09/01/2006
12.	P #8	AMC 375437	34/3	4N/3N	20W	09/01/2006
13.	M-1	AMC 371849	4	3N	20W	02/18/2006
14.	M-2	AMC 371850	4	3N	20W	02/18/2006
15.	M-3	AMC 371851	4	3N	20W	02/18/2006
16.	M-4	AMC 371852	4	3N	20W	02/18/2006
17.	M-5	AMC 371853	4	3N	20W	02/18/2006
18.	M-6	AMC 371854	4	3N	20W	02/18/2006
19.	M-7	AMC 371855	3/4	3N	20W	02/18/2006
20.	M-8	AMC 371856	3	3N	20W	02/18/2006
21.	M-9	AMC 371857	3	3N	20W	02/18/2006
22.	M-10	AMC 371858	3/4	3N	20W	02/18/2006
23.	M-11	AMC 371859	4	3N	20W	02/18/2006
24.	M-12	AMC 371860	4	3N	20W	02/18/2006
25.	M-13	AMC 371861	4	3N	20W	02/18/2006
26.	M-14	AMC 371862	4	3N	20W	02/18/2006
27.	M-15	AMC 371863	4	3N	20W	02/18/2006
28.	M-16	AMC 371864	4	3N	20W	02/18/2006
29.	M-17	AMC 371865	34	4N	20W	02/18/2006
30.	M-18	AMC 371866	33/34	4N	20W	02/18/2006
31.	M-19	AMC 371867	33	4N	20W	02/18/2006
32.	M-20	AMC 371868	33	4N	20W	02/18/2006
33.	M-21	AMC 371869	33	4N	20W	02/18/2006
34.	M-22	AMC 371870	33	4N	20W	02/18/2006
35.	M-23	AMC 371871	33	4N	20W	02/18/2006
36.	M-24	AMC 371872	33	4N	20W	02/18/2006
37.	M-25	AMC 371873	33	4N	20W	02/18/2006
38.	M-26	AMC 371874	33	4N	20W	02/18/2006
39.	M-27	AMC 371875	33/4	4N/3N	20W	02/18/2006
40.	M-28	AMC 371876	33/4	4N/3N	20W	02/18/2006
41.	M-29	AMC 371877	4	3N	20W	02/18/2006
42.	M-30	AMC 371878	4	3N	20W	02/18/2006
43.	M-31	AMC 381029	34	4N	20W	12/19/2006
44.	M-32	AMC 381030	33/34	4N	20W	12/19/2006
45.	M-33	AMC 381031	33	4N	20W	12/19/2006
46.	M-34	AMC 381032	33	4N	20W	12/19/2006

#	Name	Serial Number	Sec	Twp	Range	Location Date
47.	M-35	AMC 381033	33	4N	20W	12/19/2006
48.	M-36	AMC 381034	33	4N	20W	12/19/2006
49.	M-37	AMC 381035	33	4N	20W	12/19/2006
50.	M-38	AMC 381036	33	4N	20W	12/19/2006
51.	M-39	AMC 381037	33	4N	20W	12/19/2006
52.	M-40	AMC 381038	33	4N	20W	12/19/2006
53.	M-41	AMC 381039	32/33	4N	20W	12/19/2006
54.	M-42	AMC 381040	32	4N	20W	12/19/2006
55.	M-43	AMC 381041	32	4N	20W	12/19/2006
56.	M-44	AMC 381042	32	4N	20W	12/19/2006
57.	M-45	AMC 381043	32	4N	20W	12/19/2006
58.	M-46	AMC 381044	32	4N	20W	12/19/2006
59.	M-47	AMC 381045	32	4N	20W	12/19/2006
60.	M-48	AMC 381046	32	4N	20W	12/19/2006
61.	M-49	AMC 381047	32	4N	20W	12/19/2006
62.	M-50	AMC 381048	32	4N	20W	12/19/2006
63.	M-51	AMC 381049	32	4N	20W	12/19/2006
64.	M-52	AMC 381050	32	4N	20W	12/19/2006
65.	M-53	AMC 381051	32	4N	20W	12/19/2006
66.	M-54	AMC 381052	32	4N	20W	12/19/2006
67.	M-55	AMC 381053	32	4N	20W	12/19/2006
68.	M-56	AMC 381054	32/33	4N	20W	12/19/2006
69.	M-57	AMC 381055	32/33 4/5	4N 3N	20W 20W	12/19/2006
70.	M-58	AMC 381056	32/5	4N/3N	20W	12/19/2006
71.	M-59	AMC 381057	32/5	4N/3N	20W	12/19/2006
72.	M-60	AMC 381058	32/5	4N/3N	20W	12/19/2006
73.	M-61	AMC 381059	32/5	4N/3N	20W	12/19/2006
74.	M-62	AMC 381060	32/5	4N/3N	20W	12/19/2006
75.	M-63	AMC 381061	32/5	4N/3N	20W	12/19/2006
76.	M-64	AMC 381062	32/5	4N/3N	20W	12/19/2006
77.	M-75	AMC 381063	32	4N	20W	12/19/2006
78.	M-76	AMC 381064	31/32	4N	20W	12/19/2006
79.	M-77	AMC 381065	31	4N	20W	12/19/2006
80.	M-78	AMC 381066	31	4N	20W	12/19/2006
81.	M-79	AMC 381067	31	4N	20W	12/19/2006
82.	M-80	AMC 381068	31	4N	20W	12/19/2006
83.	M-81	AMC 381069	31	4N	20W	12/19/2006
84.	M-82	AMC 381070	31	4N	20W	12/19/2006
85.	M-83	AMC 381071	31	4N	20W	12/19/2006
86.	M-84	AMC 381072	31	4N	20W	12/19/2006
87.	M-85	AMC 381073	31/32	4N	20W	12/19/2006
88.	M-86	AMC 381074	33/34	4N	20W	12/19/2006
89.	M-87	AMC 381075	33	4N	20W	12/19/2006
90.	M-88	AMC 381076	33	4N	20W	12/19/2006
91.	M-89	AMC 381077	33	4N	20W	12/19/2006
92.	M-90	AMC 381078	33	4N	20W	12/19/2006
93.	M-91	AMC 381079	34	4N	20W	12/19/2006

#	Name	Serial Number	Sec	Twp	Range	Location Date
94.	M-92	AMC 381080	32	4N	20W	12/19/2006
95.	M-93	AMC 381081	32	4N	20W	12/19/2006
96.	M-94	AMC 381082	32	4N	20W	12/19/2006
97.	M-95	AMC 381083	32	4N	20W	12/19/2006
98.	M-96	AMC 381084	32/31	4N	20W	12/19/2006
99.	M-97	AMC 381085	31	4N	20W	12/19/2006
100.	M-98	AMC 381086	31	4N	20W	12/19/2006
101.	M-99	AMC 381087	31	4N	20W	12/19/2006
102.	M-100	AMC 381088	31	4N	20W	12/19/2006
103.	M-101	AMC 391037	34	4N	20W	2/1/08
104.	M-102	AMC 391038	34	4N	20W	2/1/08
105.	M-103	AMC 391039	34	4N	20W	2/1/08
			3	3N	20W	
106.	M-104	AMC 391040	3	3N	20W	2/1/08
107.	M-105	AMC 391041	3	3N	20W	2/1/08
108.	M-106	AMC 391042	3	3N	20W	2/1/08
109.	M-107	AMC 391043	3	3N	20W	2/1/08
110.	M-108	AMC 391044	3	3N	20W	2/1/08
111.	M-109	AMC 391045	3	3N	20W	2/1/08
112.	M-110	AMC 391046	3	3N	20W	2/1/08
113.	M-86-A	AMC 392087	32	4N	20W	5/10/2008
114.	AGN#1	AMC 392088	30/31	4N	20W	3/7/2008
115.	AGN#2	AMC 392089	30/31	4N	20W	3/7/2008
116.	AGN#3	AMC 392090	30/31	4N	20W	3/7/2008
117.	AGN#4	AMC 392091	30/31	4N	20W	3/7/2008
118.	AGN#5	AMC 392092	29/30	4N	20W	3/7/2008
			31	4N	20W	
			32	4N	20W	
119.	AGN#6	AMC 392093	29/32	4N	20W	3/7/2008
120.	AGN#7	AMC 392094	29/32	4N	20W	3/7/2008
121.	AGN#8	AMC 392095	29/32	4N	20W	3/7/2008
122.	AGN#9	AMC 392096	32	4N	20W	3/7/2008
123.	AGN#10	AMC 392097	32	4N	20W	3/7/2008
124.	AGN#11	AMC 392098	29/32	4N	20W	3/7/2008
125.	AGN#12	AMC 392099	29/32	4N	20W	3/7/2008
126.	AGN#13	AMC 392100	32	4N	20W	3/7/2008
127.	AGN#14	AMC 392101	32	4N	20W	3/7/2008
128.	AGN#15	AMC 392102	29/32	4N	20W	3/7/2008
129.	AGN#16	AMC 392103	29/32	4N	20W	3/7/2008
130.	AGN#17	AMC 392104	32	4N	20W	3/7/2008
131.	AGN#18	AMC 392105	32	4N	20W	3/7/2008
132.	AGN#19	AMC 392106	29/32	4N	20W	3/7/2008
133.	AGN#20	AMC 392107	29/30	4N	20W	3/7/2008
			31	4N	20W	
			32	4N	20W	
134.	AGN#21	AMC 392108	32/33	4N	20W	3/7/2008
135.	AGN#22	AMC 392109	33	4N	20W	3/7/2008
136.	AGN#23	AMC 392110	28/33	4N	20W	3/7/2008

#	Name	Serial Number	Sec	Twp	Range	Location Date
137.	AGN#24	AMC 392111	28/33	4N	20W	3/7/2008
138.	AGN#25	AMC 392112	33	4N	20W	3/7/2008
139.	AGN#26	AMC 392113	28	4N	20W	3/7/2008
140.	AGN#27	AMC 392114	28	4N	20W	3/7/2008
141.	AGN#28	AMC 392115	28/29	4N	20W	3/7/2008
142.	AGN#29	AMC 392116	28	4N	20W	3/7/2008
143.	AGN#30	AMC 392117	30	4N	20W	3/7/2008
144.	AGN#31	AMC 392118	29	4N	20W	3/7/2008
145.	AGN#32	AMC 392119	29	4N	20W	3/7/2008
146.	AGN#33	AMC 392120	29	4N	20W	3/7/2008
147.	AGN#34	AMC 392121	29	4N	20W	3/7/2008
148.	AGN#35	AMC 392122	29	4N	20W	3/7/2008
149.	AGN#36	AMC 392123	29	4N	20W	3/7/2008
150.	AGN#37	AMC 392124	29/30	4N	20W	3/7/2008
151.	AGN#38	AMC 392125	30	4N	20W	3/7/2008
152.	AGN#39	AMC 392126	30	4N	20W	3/7/2008
153.	AGN#40	AMC 392127	30	4N	20W	3/7/2008
154.	AGN#41	AMC 392128	30	4N	20W	3/7/2008

\* Denotes Placer Claims, the others are Lode Claims.

\*\* Denotes Lease Purchase, Placer Claim.

RECEIVED  
BLM AZ STATE OFFICE  
2008 APR 27 A 7:24

United States Department of the Interior  
 Bureau of Land Management  
 BUSINESS & SUPPORT SVCS DIV  
 ONE N CENTRAL AVE SUITE 800  
 PHOENIX, AZ 85004 -4427  
 Phone: (602) 417-9200

Receipt

No: 1773218

<b>Transaction #:</b> 1830949	
<b>Date of Transaction:</b> 08/27/2008	
<b>CUSTOMER:</b>	MAGMACHEM EXPLORATIONS P.O. BOX 950 SONOITA, AZ 85637

LINE #	QTY	DESCRIPTION	REMARKS	UNIT PRICE	TOTAL
1	1.00	LOCATABLE MINERALS / MINING CLAIMS-NOT NEW-UNADJUD, ONE AUTH NO. ONLY / MINING CLAIM MONEY RECEIVED (455) CASES: AMC369033/\$19250.00	MAINT 2009	- n/a -	19250.00
<b>TOTAL:</b>					<b>\$19,250.00</b>

PAYMENT INFORMATION					
1	AMOUNT:	\$19,250.00	POSTMARKED:	8/25/08 0:00	
	TYPE:	CHECK	RECEIVED:	08/27/2008	
	CHECK NO:	2129			
	NAME:	MAGMACHEM EXPLORATION INC P.O. BOX 950 SONOITA AZ 85637			

REMARKS

This receipt was generated by the automated BLM Collections and Billing System and is a paper representation of a portion of the official electronic record contained therein.



Message:

439 ROWS RETRIEVED

**ENTERED INTO COMPUTER**

SEP 18 2007 PB & Verified

**CBS Export Results Report**

Include Resolved Records

**Record Status**

**Search Criteria Responsible Ar**

Error Records (E/M/I)

Enter export Date (mm/dd/yyyy) ALL

User (U,X)

Accepted Records (A/W)

Serial Number match (optional)

Programme

"On Hold" Records (H)

Receipt Nr (optional) 1552412

All (U,P,X)

All Records (for s/n or receipt nr)

Export Nr (exclusive)

Exported, No Results From CBS

LR2000 User (defaults to login) ALL

New (not yet exported)

Query

Reset

User

	Resend?	Export Nr	A/D	Serial Nr	Mult	Code	\$ Amount	Remarks	Receipt Nr	LR2000 User	#Msg
1	<input type="checkbox"/>	1531939	A	AMC381706		582	125.00	2008	1552412	P5BROWN	

**MAINTENANCE FEE PAYMENT**

Claimant Name: Magma Chem Exploration  
 Address: PO Box 950  
 City: Sonita State: AZ Zip: 85637  
 Telephone: 520-455-4698  
 E-mail address: mchene@aol.com  
 Signature: \_\_\_\_\_

RECEIVED  
 BLM - AZ STATE OFFICE  
 PHOENIX, ARIZONA  
 2001 AUG 24 A 10:08  
 BLM  
 Date  
 Stamp

Check here if this is a change of address.

LINE NO.	AMC NUMBER	CLAIM/SITE NAME	COUNTY RECORDER DATA (If available)	TWP	RNG	SEC
1						
2						
3						
4						
5						
6						
7						
8						
9						
10						

*See attached*  
*103 claims*  
*\$ 12,875*

List additional claims on Form MCF114.

Bureau of Land Management  
 Arizona State Office  
[www.az.blm.gov](http://www.az.blm.gov)

No. of Claims: 103 x \$125 = 12875  
 Check No: 1866 Init. SPJ  
 Receipt No.: 1552412  
 For BLM Use Only

Form: MCF112  
 Revised July 2005

This form is available from the Arizona Department of Mines and Mineral Resources and may be reproduced.



#	Name	Serial Number	Sec	Twp	Range	Location Date
1.	P-9	AMC 381706	32/33	4N	20W	02/18/2007
2.	PURPLE ONE	AMC 369033	4/33	3N/4N	20W	11/19/2005
3.	PURPLE TWO	AMC 369966	4/33	3N/4N	20W	01/29/2006
4.	PURPLE THREE	AMC 369967	33/34 3/4	4N 3N	20W 20W	01/29/2006
5.	SABAKA #1	AMC 368411	32/33	4N	20W	11/11/2005
6.	M-91	AMC 381079	34	4N	20W	12/19/2006
7.	M-92	AMC 381080	32	4N	20W	12/19/2006
8.	M-93	AMC 381081	32	4N	20W	12/19/2006
9.	M-94	AMC 381082	32	4N	20W	12/19/2006
10.	M-95	AMC 381083	32	4N	20W	12/19/2006
11.	M-96	AMC 381084	32/31	4N	20W	12/19/2006
12.	M-97	AMC 381085	31	4N	20W	12/19/2006
13.	M-98	AMC 381086	31	4N	20W	12/19/2006
14.	M-99	AMC 381087	31	4N	20W	12/19/2006
15.	M-100	AMC 381088	31	4N	20W	12/19/2006
16.	P #1	AMC 375430	33/4	4N/3N	20W	09/01/2006
17.	P #2	AMC 375431	33/4	4N/3N	20W	09/01/2006
18.	P #3	AMC 375432	33/4	4N/3N	20W	09/01/2006
19.	P #4	AMC 375433	33/4	4N/3N	20W	09/01/2006
20.	P #5	AMC 375434	33/4	4N/3N	20W	09/01/2006
21.	P #6	AMC 375435	33/4	4N/3N	20W	09/01/2006
22.	P #7	AMC 375436	33/34 3/4	4N 3N	20W 20W	09/01/2006
23.	P #8	AMC 375437	34/3	4N/3N	20W	09/01/2006
24.	M-1	AMC 371849	4	3N	20W	02/18/2006
25.	M-2	AMC 371850	4	3N	20W	02/18/2006
26.	M-3	AMC 371851	4	3N	20W	02/18/2006
27.	M-4	AMC 371852	4	3N	20W	02/18/2006
28.	M-5	AMC 371853	4	3N	20W	02/18/2006
29.	M-6	AMC 371854	4	3N	20W	02/18/2006
30.	M-7	AMC 371855	3/4	3N	20W	02/18/2006
31.	M-8	AMC 371856	3	3N	20W	02/18/2006
32.	M-9	AMC 371857	3	3N	20W	02/18/2006
33.	M-10	AMC 371858	3/4	3N	20W	02/18/2006
34.	M-11	AMC 371859	4	3N	20W	02/18/2006
35.	M-12	AMC 371860	4	3N	20W	02/18/2006
36.	M-13	AMC 371861	4	3N	20W	02/18/2006
37.	M-14	AMC 371862	4	3N	20W	02/18/2006
38.	M-15	AMC 371863	4	3N	20W	02/18/2006
39.	M-16	AMC 371864	4	3N	20W	02/18/2006
40.	M-17	AMC 371865	34	4N	20W	02/18/2006
41.	M-18	AMC 371866	33/34	4N	20W	02/18/2006
42.	M-19	AMC 371867	33	4N	20W	02/18/2006
43.	M-20	AMC 371868	33	4N	20W	02/18/2006
44.	M-21	AMC 371869	33	4N	20W	02/18/2006
45.	M-22	AMC 371870	33	4N	20W	02/18/2006
46.	M-23	AMC 371871	33	4N	20W	02/18/2006

#	Name	Serial Number	Sec	Twp	Range	Location Date
47.	M-24	AMC 371872	33	4N	20W	02/18/2006
48.	M-25	AMC 371873	33	4N	20W	02/18/2006
49.	M-26	AMC 371874	33	4N	20W	02/18/2006
50.	M-27	AMC 371875	33/4	4N/3N	20W	02/18/2006
51.	M-28	AMC 371876	33/4	4N/3N	20W	02/18/2006
52.	M-29	AMC 371877	4	3N	20W	02/18/2006
53.	M-30	AMC 371878	4	3N	20W	02/18/2006
54.	M-31	AMC 381029	34	4N	20W	12/19/2006
55.	M-32	AMC 381030	33/34	4N	20W	12/19/2006
56.	M-33	AMC 381031	33	4N	20W	12/19/2006
57.	M-34	AMC 381032	33	4N	20W	12/19/2006
58.	M-35	AMC 381033	33	4N	20W	12/19/2006
59.	M-36	AMC 381034	33	4N	20W	12/19/2006
60.	M-37	AMC 381035	33	4N	20W	12/19/2006
61.	M-38	AMC 381036	33	4N	20W	12/19/2006
62.	M-39	AMC 381037	33	4N	20W	12/19/2006
63.	M-40	AMC 381038	33	4N	20W	12/19/2006
64.	M-41	AMC 381039	32/33	4N	20W	12/19/2006
65.	M-42	AMC 381040	32	4N	20W	12/19/2006
66.	M-43	AMC 381041	32	4N	20W	12/19/2006
67.	M-44	AMC 381042	32	4N	20W	12/19/2006
68.	M-45	AMC 381043	32	4N	20W	12/19/2006
69.	M-46	AMC 381044	32	4N	20W	12/19/2006
70.	M-47	AMC 381045	32	4N	20W	12/19/2006
71.	M-48	AMC 381046	32	4N	20W	12/19/2006
72.	M-49	AMC 381047	32	4N	20W	12/19/2006
73.	M-50	AMC 381048	32	4N	20W	12/19/2006
74.	M-51	AMC 381049	32	4N	20W	12/19/2006
75.	M-52	AMC 381050	32	4N	20W	12/19/2006
76.	M-53	AMC 381051	32	4N	20W	12/19/2006
77.	M-54	AMC 381052	32	4N	20W	12/19/2006
78.	M-55	AMC 381053	32	4N	20W	12/19/2006
79.	M-56	AMC 381054	32/33	4N	20W	12/19/2006
80.	M-57	AMC 381055	32/33 4/5	4N 3N	20W 20W	12/19/2006
81.	M-58	AMC 381056	32/5	4N/3N	20W	12/19/2006
82.	M-59	AMC 381057	32/5	4N/3N	20W	12/19/2006
83.	M-60	AMC 381058	32/5	4N/3N	20W	12/19/2006
84.	M-61	AMC 381059	32/5	4N/3N	20W	12/19/2006
85.	M-62	AMC 381060	32/5	4N/3N	20W	12/19/2006
86.	M-63	AMC 381061	32/5	4N/3N	20W	12/19/2006
87.	M-64	AMC 381062	32/5	4N/3N	20W	12/19/2006
88.	M-75	AMC 381063	32	4N	20W	12/19/2006
89.	M-76	AMC 381064	31/32	4N	20W	12/19/2006
90.	M-77	AMC 381065	31	4N	20W	12/19/2006
91.	M-78	AMC 381066	31	4N	20W	12/19/2006
92.	M-79	AMC 381067	31	4N	20W	12/19/2006
93.	M-80	AMC 381068	31	4N	20W	12/19/2006

#	Name	Serial Number	Sec	Twp	Range	Location Date
94.	M-81	AMC 381069	31	4N	20W	12/19/2006
95.	M-82	AMC 381070	31	4N	20W	12/19/2006
96.	M-83	AMC 381071	31	4N	20W	12/19/2006
97.	M-84	AMC 381072	31	4N	20W	12/19/2006
98.	M-85	AMC 381073	31/32	4N	20W	12/19/2006
99.	M-86	AMC 381074	33/34	4N	20W	12/19/2006
100.	M-87	AMC 381075	33	4N	20W	12/19/2006
101.	M-88	AMC 381076	33	4N	20W	12/19/2006
102.	M-89	AMC 381077	33	4N	20W	12/19/2006
103.	M-90	AMC 381078	33	4N	20W	12/19/2006

RECEIVED  
B.L.M. AZ STATE OFFICE  
2007 AUG 24 A 10: 08  
PHOENIX, ARIZONA

**MAINTENANCE FEE PAYMENT**

Claimant Name: Magma Chem Exploration  
 Address: PO Box 950  
 City: Sonita State: AZ Zip: 85637  
 Telephone: 520-455-4698  
 E-mail address: mcheme@aol.com  
 Signature: \_\_\_\_\_

Check here if this is a change of address.

RECEIVED  
 B.L.M. AZ STATE OFFICE  
 2007 AUG 24 A 10: 11  
 PHOENIX, ARIZONA  
 BLM  
 Date  
 Stamp

LINE NO.	AMC NUMBER	CLAIM/SITE NAME	COUNTY RECORDER DATA (If available)	TWP	RNG	SEC
1						
2						
3						
4						
5						
6						
7						
8						
9						
10						

*See attached  
336 claims  
\$42,000*

List additional claims on Form MCF114.

Bureau of Land Management  
 Arizona State Office  
[www.az.blm.gov](http://www.az.blm.gov)

No. of Claims: 336 x \$125 = 42,000  
 Check No: 1867 Init. SRJL  
 Receipt No.: 1552412  
 For BLM Use Only

Form: MCF112  
 Revised July 2005

This form is available from the Arizona Department of Mines and Mineral Resources and may be reproduced.

**BIG BAR GOLD CORPORATION  
ON THE YUMA PROPERTY, LA PAZ COUNTY, ARIZONA**

<b>Claim Name</b>	<b>BLM Serial No.</b>	<b>Sec</b>	<b>Twp</b>	<b>Range</b>
<b>Fiddes Claims</b>				
FOUR OR MORE#1	AMC#349474	30	6N	14W
FOUR OR MORE#2	AMC#349475	30	6N	14W
FOUR OR MORE#3	AMC#349476	30	6N	14W
FOUR OR MORE#4	AMC#349477	19	6N	14W
FOUR OR MORE#5	AMC#349478	19	6N	14W
FOUR OR MORE#6	AMC#349479	19	6N	14W
<b>Sub-Total: 6</b>				
<b>Merrill Palmer Claims</b>				
MP#1	AMC#357503	19	6N	14W
MP#2	AMC#357504	24	6N	15W
MP#3	AMC#357542	24	6N	15W
MP#4	AMC#357543	24	6N	15W
MP#5	AMC#358952	30	6N	14W
MP#6	AMC#358953	30	6N	14W
MP#7	AMC#358954	30	6N	14W
MP#8	AMC#358955	30	6N	14W
MP#9	AMC#358956	30	6N	14W
MP#10	AMC#358957	30	6N	14W
MP#11	AMC#358958	30	6N	14W
MP#12	AMC#358959	25	6N	15W
MP#13	AMC#358960	25	6N	15W
MP#14	AMC#358961	25	6N	15W
MP#15	AMC#358962	25	6N	15W
MP#16	AMC#358963	25	6N	15W
MP#17	AMC#358964	25	6N	15W
MP#18	AMC#358965	25	6N	15W
MP#19	AMC#358966	25	6N	15W
MP#20	AMC#358967	25	6N	15W
MP#21	AMC#358968	25	6N	15W
MP#22	AMC#358969	25	6N	15W
MP#23	AMC#358970	25	6N	15W
<b>Sub-Total: 23</b>				

2001 AUG 24  
 DENIX, ARIZONA

RECEIVED  
 B.L.M. AZ STATE OFFICE

<b>King Claims</b>				
KING#1	AMC#357198	30	6N	14W
KING#2	AMC#357199	30	6N	14W
KING#3	AMC#357200	30	6N	14W
KING#4	AMC#357201	30	6N	14W
KING#5	AMC#357202	30	6N	14W
KING#6	AMC#357505	19	6N	14W
KING#7	AMC#357506	30	6N	14W
KING#8	AMC#358944	19	6N	14W
KING#9	AMC#358945	19	6N	14W
KING#10	AMC#358946	19	6N	14W
KING#11	AMC#358947	19	6N	14W
KING#12	AMC#358948	19	6N	14W
KING#13	AMC#358949	19	6N	14W
KING#14	AMC#358950	19	6N	14W
KING#15	AMC#358951	19	6N	14W
<b>Sub-Total: 15</b>				
<b>Black Jack Claims</b>				
BLACK JACK#1	AMC#356883	30	6N	14W
BLACK JACK#2	AMC#356909	29	6N	14W
BLACK JACK#3	AMC#357117	29	6N	14W
BLACK JACK#4	AMC#357118	29	6N	14W
BLACK JACK#5	AMC#358943	29	6N	14W
BJ #6	AMC#360012	29	6N	14W
BJ #7	AMC#360013	29	6N	14W
BJ #8	AMC#360014	29	6N	14W
<b>Sub-Total: 8</b>				

RECEIVED  
B.L.M. AZ STATE OFFICE  
2007 AUG 24 A 10: 11  
PHOENIX, ARIZONA

Yuma King				
Yuma 108	AMC# 369846	30	6N	14W
Yuma 109	AMC# 369847	30	6N	14W
Yuma 110	AMC# 369848	30	6N	14W
Yuma 111	AMC# 369849	30	6N	14W
Yuma 112	AMC# 369850	30	6N	14W
Yuma 113	AMC# 369851	30	6N	14W
Yuma 114	AMC# 369852	30	6N	14W
Yuma 115	AMC# 369853	30	6N	14W
Yuma 116	AMC# 369854	30	6N	14W
Yuma 117	AMC# 369855	30	6N	14W
Yuma 118	AMC# 369856	30	6N	14W
Yuma 119	AMC# 369857	30	6N	14W
Yuma 120	AMC# 369858	30	6N	14W
Yuma 121	AMC# 369859	29	6N	14W
Yuma 122	AMC# 369860	29	6N	14W
Yuma 123	AMC# 369861	29	6N	14W
Yuma 124	AMC# 369862	29	6N	14W
Yuma 125	AMC# 369863	29	6N	14W
Yuma 126	AMC# 369864	29	6N	14W
Yuma 1	AMC# 369865	20	6N	14W
Yuma 2	AMC# 369866	20	6N	14W
Yuma 3	AMC# 369867	20	6N	14W
Yuma 4	AMC# 369868	20	6N	14W
Yuma 5	AMC# 369869	20	6N	14W
Yuma 6	AMC# 369870	20	6N	14W
Yuma 7	AMC# 369871	20	6N	14W
Yuma 8	AMC# 369872	20	6N	14W
Yuma 9	AMC# 369873	20	6N	14W
Yuma 10	AMC# 369874	20	6N	14W
Yuma 11	AMC# 369875	20	6N	14W
Yuma 12	AMC# 369876	20	6N	14W
Yuma 13	AMC# 369877	20	6N	14W
Yuma 14	AMC# 369878	20	6N	14W
Yuma 15	AMC# 369879	19	6N	14W
Yuma 16	AMC# 369880	19	6N	14W
Yuma 17	AMC# 369881	19	6N	14W
Yuma 18	AMC# 369882	19	6N	14W

AUG 24 10:11 AM  
 PHOENIX, ARIZONA

RECEIVED  
 B.L.M. AZ STATE OFFICE

Yuma 19	AMC# 369883	19	6N	14W
Yuma 20	AMC# 369884	19	6N	14W
Yuma 21	AMC# 369885	19	6N	14W
Yuma 23	AMC# 369886	19	6N	14W
Yuma 22	AMC# 369887	19	6N	14W
<b>Sub-Total: 42</b>				
Yuma Queen				
Yuma 98	AMC# 369783	23	6N	15W
Yuma 99	AMC# 369784	23	6N	15W
Yuma 100	AMC# 369785	23	6N	15W
Yuma 101	AMC# 369786	23	6N	15W
Yuma 101B	AMC# 369787	25	6N	15W
Yuma 102	AMC# 369788	25	6N	15W
Yuma 103	AMC# 369789	25	6N	15W
Yuma 104	AMC# 369790	30	6N	14W
Yuma 105	AMC# 369791	30	6N	14W
Yuma 106	AMC# 369792	30	6N	14W
Yuma 107	AMC# 369793	30	6N	14W
Yuma 24	AMC# 369794	19	6N	14W
Yuma 25	AMC# 369795	19	6N	14W
Yuma 26	AMC# 369796	24	6N	15W
Yuma 27	AMC# 369797	24	6N	15W
Yuma 28	AMC# 369798	24	6N	15W
Yuma 29	AMC# 369799	24	6N	15W
Yuma 30	AMC# 369800	24	6N	15W
Yuma 31	AMC# 369801	24	6N	15W
Yuma 32	AMC# 369802	24	6N	15W
Yuma 33	AMC# 369803	24	6N	15W
Yuma 34	AMC# 369804	25	6N	15W
Yuma 35	AMC# 369805	25	6N	15W
Yuma 36	AMC# 369806	25	6N	15W
Yuma 37	AMC# 369807	24	6N	15W
Yuma 38	AMC# 369808	24	6N	15W
Yuma 39	AMC# 369809	24	6N	15W
Yuma 40	AMC# 369810	24	6N	15W
Yuma 41	AMC# 369811	24	6N	15W
Yuma 42	AMC# 369812	24	6N	15W
Yuma 43	AMC# 369813	24	6N	15W

PHOENIX, ARIZONA

RECEIVED  
B.L.M. AZ STATE OFFICE  
JUN 26 2006



Yuma 44	AMC# 369814	24	6N	15W
Yuma 45	AMC# 369815	24	6N	15W
Yuma 46	AMC# 369816	24	6N	15W
Yuma 47	AMC# 369817	24	6N	15W
Yuma 48	AMC# 369818	24	6N	15W
Yuma 49	AMC# 369819	24	6N	15W
Yuma 50	AMC# 369820	25	6N	15W
Yuma 51	AMC# 369821	25	6N	15W
Yuma 52	AMC# 369822	25	6N	15W
Yuma 53	AMC# 369823	25	6N	15W
Yuma 54	AMC# 369824	25	6N	15W
Yuma 55	AMC# 369825	25	6N	15W
Yuma 56	AMC# 369826	25	6N	15W
Yuma 57	AMC# 369827	26	6N	15W
Yuma 58	AMC# 369828	26	6N	15W
Yuma 59	AMC# 369829	26	6N	15W
Yuma 60	AMC# 369830	26	6N	15W
Yuma 61	AMC# 369831	26	6N	15W
Yuma 62	AMC# 369832	26	6N	15W
Yuma 63	AMC# 369833	26	6N	15W
Yuma 64	AMC# 369834	26	6N	15W
Yuma 65	AMC# 369835	23	6N	15W
Yuma 66	AMC# 369836	23	6N	15W
Yuma 67	AMC# 369837	23	6N	15W
Yuma 68	AMC# 369838	23	6N	15W
Yuma 69	AMC# 369839	23	6N	15W
Yuma 70	AMC# 369840	23	6N	15W
Yuma 71	AMC# 369841	23	6N	15W
Yuma 72	AMC# 369842	23	6N	15W
Yuma 73	AMC# 369843	23	6N	15W
Yuma 74	AMC# 369844	23	6N	15W
Yuma 75	AMC# 369845	23	6N	15W
<b>Sub-Total: 63</b>				
North Yuma				
North Yuma #1	AMC# 371321	20	6N	14W
North Yuma #2	AMC# 371322	20	6N	14W
North Yuma #3	AMC# 371323	17	6N	14W
North Yuma #4	AMC# 371324	17	6N	14W
North Yuma #5	AMC# 371325	17	6N	14W

2011 AUG 24  
 PHOENIX, ARIZONA  
 A 10 10

RECEIVED  
 B.L.M. AZ STATE OFFICE

North Yuma #6	AMC# 371326	17	6N	14W
North Yuma #7	AMC# 371327	18	6N	14W
North Yuma #8	AMC# 371328	18	6N	14W
North Yuma #9	AMC# 371329	18	6N	14W
North Yuma #10	AMC# 371330	18	6N	14W
North Yuma #11	AMC# 371331	19	6N	14W
North Yuma #12	AMC# 371332	19	6N	14W
North Yuma #13	AMC# 371333	19	6N	14W
North Yuma #14	AMC# 371334	19	6N	14W
North Yuma #15	AMC# 371335	18	6N	14W
North Yuma #16	AMC# 371336	18	6N	14W
North Yuma #17	AMC# 371337	18	6N	14W
North Yuma #18	AMC# 371338	18	6N	14W
North Yuma #19	AMC# 371339	18	6N	14W
North Yuma #20	AMC# 371340	18	6N	14W
North Yuma #21	AMC# 371341	18	6N	14W
North Yuma #22	AMC# 371342	18	6N	14W
North Yuma #23	AMC# 371343	19	6N	14W
North Yuma #24	AMC# 371344	19	6N	14W
<b>Sub-Total: 24</b>				
<b>NORTHWEST YUMA</b>				
NORTHWEST YUMA #1	AMC378795	23	6N	15W
NORTHWEST YUMA #2	AMC378796	23	6N	15W
NORTHWEST YUMA #3	AMC378797	14	6N	15W
NORTHWEST YUMA #4	AMC378798	14	6N	15W
NORTHWEST YUMA #5	AMC378799	14	6N	15W
NORTHWEST YUMA #6	AMC378800	14	6N	15W
NORTHWEST YUMA #7	AMC378801	14	6N	15W
NORTHWEST YUMA #8	AMC378802	14	6N	15W
NORTHWEST YUMA #9	AMC378803	14	6N	15W
NORTHWEST YUMA #10	AMC378804	14	6N	15W
NORTHWEST YUMA #11	AMC378805	23	6N	15W
NORTHWEST YUMA #12	AMC378806	23	6N	15W
NORTHWEST YUMA #13	AMC378807	23	6N	15W
NORTHWEST YUMA #14	AMC378808	23	6N	15W
NORTHWEST YUMA #15	AMC378809	14	6N	15W
NORTHWEST YUMA #16	AMC378810	14	6N	15W
NORTHWEST YUMA #17	AMC378811	14	6N	15W
NORTHWEST YUMA #18	AMC378812	14	6N	15W

2001 AUG 24  
 PHOENIX, AZ  
 A 10:10

RECEIVED  
 B.L.M. AZ STATE OFFICE



SE YUMA #14	AMC378850	36	6N	15W
SE YUMA #15	AMC378851	36	6N	15W
SE YUMA #16	AMC378852	36	6N	15W
SE YUMA #17	AMC378853	36	6N	15W
SE YUMA #18	AMC378854	36	6N	15W
SE YUMA #19	AMC378855	31	6N	14W
SE YUMA #20	AMC378856	31	6N	14W
SE YUMA #21	AMC378857	31	6N	14W
SE YUMA #22	AMC378858	31	6N	14W
SE YUMA #23	AMC378859	31	6N	14W
SE YUMA #24	AMC378860	31	6N	14W
SE YUMA #25	AMC378861	31	6N	14W
SE YUMA #26	AMC378862	31	6N	14W
SE YUMA #27	AMC378863	31	6N	14W
SE YUMA #28	AMC378864	31	6N	14W
SE YUMA #29	AMC378865	31	6N	14W
SE YUMA #30	AMC378866	31	6N	14W
SE YUMA #31	AMC378867	31	6N	14W
SE YUMA #32	AMC378868	31	6N	14W
SE YUMA #33	AMC378869	31	6N	14W
SE YUMA #34	AMC378870	31	6N	14W
SE YUMA #35	AMC378871	31	6N	14W
SE YUMA #36	AMC378872	31	6N	14W
SE YUMA #37	AMC378873	31	6N	14W
SE YUMA #38	AMC378874	31	6N	14W
SE YUMA #39	AMC378875	31	6N	14W
SE YUMA #40	AMC378876	31	6N	14W
SE YUMA #41	AMC378877	31	6N	14W
SE YUMA #42	AMC378878	31	6N	14W
SE YUMA #43	AMC378879	31	6N	14W
SE YUMA #44	AMC378880	31	6N	14W
SE YUMA #45	AMC378881	31	6N	14W
SE YUMA #46	AMC378882	32	6N	14W
SE YUMA #47	AMC378883	32	6N	14W
SE YUMA #48	AMC378884	32	6N	14W
SE YUMA #49	AMC378885	32	6N	14W
SE YUMA #50	AMC378886	32	6N	14W
SE YUMA #51	AMC378887	32	6N	14W
SE YUMA #52	AMC378888	32	6N	14W
SE YUMA #53	AMC378889	32	6N	14W

2001 AUG 21 A 10:10

RECEIVED  
B.L.M. AZ STATE OFFICE

SE YUMA #54	AMC378890	32	6N	14W
SE YUMA #55	AMC378891	32	6N	14W
SE YUMA #56	AMC378892	32	6N	14W
SE YUMA #57	AMC378893	32	6N	14W
SE YUMA #58	AMC378894	32	6N	14W
SE YUMA #59	AMC378895	32	6N	14W
SE YUMA #60	AMC378896	32	6N	14W
SE YUMA #61	AMC378897	32	6N	14W
SE YUMA #62	AMC378898	32	6N	14W
SE YUMA #63	AMC378899	32	6N	14W
SE YUMA #64	AMC378900	32	6N	14W
SE YUMA #65	AMC378901	32	6N	14W
SE YUMA #66	AMC378902	32	6N	14W
SE YUMA #67	AMC378903	32	6N	14W
SE YUMA #68	AMC378904	32	6N	14W
SE YUMA #69	AMC378905	29	6N	14W
SE YUMA #70	AMC378906	29	6N	14W
SE YUMA #71	AMC378907	29	6N	14W
SE YUMA #72	AMC378908	29	6N	14W
SE YUMA #73	AMC378909	29	6N	14W
SE YUMA #74	AMC378910	29	6N	14W
SE YUMA #75	AMC378911	29	6N	14W
SE YUMA #76	AMC378912	20	6N	14W
SE YUMA #77	AMC378913	20	6N	14W
SE YUMA #78	AMC378914	20	6N	14W
SE YUMA #79	AMC378915	32	6N	14W
SE YUMA #80	AMC378916	32	6N	14W
SE YUMA #81	AMC378917	32	6N	14W
SE YUMA #82	AMC378918	32	6N	14W
SE YUMA #83	AMC378919	32	6N	14W
SE YUMA #84	AMC378920	29	6N	14W
SE YUMA #85	AMC378921	29	6N	14W
SE YUMA #86	AMC378922	29	6N	14W
SE YUMA #87	AMC378923	29	6N	14W
SE YUMA #88	AMC378924	29	6N	14W
SE YUMA #89	AMC378925	29	6N	14W
SE YUMA #90	AMC378926	29	6N	14W
SE YUMA #91	AMC378927	29	6N	14W
SE YUMA #92	AMC378928	20	6N	14W
SE YUMA #93	AMC378929	20	6N	14W

2001 AUG 24 A 10 09

RECEIVED  
B.L.M. AZ STATE OFFICE

SE YUMA #94	AMC378930	28	6N	14W
SE YUMA #95	AMC378931	28	6N	14W
SE YUMA #96	AMC378932	28	6N	14W
SE YUMA #97	AMC378933	28	6N	14W
SE YUMA #98	AMC378934	28	6N	14W
SE YUMA #99	AMC378935	28	6N	14W
SE YUMA #100	AMC378936	28	6N	14W
SE YUMA #101	AMC378937	28	6N	14W
SE YUMA #102	AMC378938	32	6N	14W
SE YUMA #103	AMC378939	32	6N	14W
SE YUMA #104	AMC378940	28	6N	14W
SE YUMA #105	AMC378941	33	6N	14W
SE YUMA #106	AMC378942	33	6N	14W
SE YUMA #107	AMC378943	33	6N	14W
SE YUMA #108	AMC378944	33	6N	14W
SE YUMA #109	AMC378945	28	6N	14W
SE YUMA #110	AMC378946	33	6N	14W
SE YUMA #111	AMC378947	33	6N	14W
SE YUMA #112	AMC378948	33	6N	14W
SE YUMA #113	AMC378949	33	6N	14W
<b>Subtotal: 113</b>				
<b>Grand Total: 336 mining claims</b>				

RECEIVED  
B.L.M. AZ STATE OFFICE  
2001 AUG 24 A 10: 09  
PHOENIX, ARIZONA

**United States Department of the Interior  
Bureau of Land Management  
BUSINESS & SUPPORT SVCS DIV  
ONE N CENTRAL AVE SUITE 800  
PHOENIX, AZ 85004 -4427  
Phone: (602) 417-9200**

Receipt

No: 1552412

<b>Transaction #:</b> 1603949	<b>ENTERED INTO COMPUTER</b>
<b>Date of Transaction:</b> 08/24/2007	SEP 18 2007 <i>PB - Verified</i>
<b>CUSTOMER:</b> MAGMACHEM EXPLORATIONS P.O. BOX 950 SONOITA, AZ 85637	

LINE #	QTY	DESCRIPTION	REMARKS	UNIT PRICE	TOTAL
1	1.00	LOCATABLE MINERALS / MINING CLAIMS-NOT NEW-UNADJUD, ONE AUTH NO. ONLY / MINING CLAIM MONEY RECEIVED (455) CASES: AMC381706/\$54875.00	MAINT 2008 (439)	- n/a -	54875.00
<b>TOTAL:</b>					<b>\$54,875.00</b>

PAYMENT INFORMATION					
1	AMOUNT:	\$42,000.00	POSTMARKED:	8/22/07 0:00	
	TYPE:	CHECK	RECEIVED:	08/24/2007	
	CHECK NO:	1867			
	NAME:	MAGMACHEM EXPLORATION INC P.O. BOX 950 SONOITA AZ 85637			
2	AMOUNT:	\$12,875.00	POSTMARKED:	8/22/07 0:00	
	TYPE:	CHECK	RECEIVED:	08/24/2007	
	CHECK NO:	1866			
	NAME:	MAGMACHEM EXPLORATION INC P.O. BOX 950 SONOITA AZ 85637			

REMARKS

This receipt was generated by the automated BLM Collections and Billing System and is a paper representation of a portion of the official electronic record contained therein.

UNITED STATES  
DEPARTMENT OF THE INTERIOR  
BUREAU OF LAND MANAGEMENT

MAINTENANCE FEE WAIVER CERTIFICATION

SEE INSTRUCTIONS ON REVERSE

FORM APPROVED  
OMB NO. 1004-0114  
Expires: December 31, 2002

AMC 368411

1. This small miner waiver is filed for the assessment year beginning at noon on September 1, 2006 and ending at noon on September 1, 2007.
2. The undersigned and all related parties owned ten or fewer mining claims, mill, or tunnel sites located and maintained on Federal lands in the United States of America on September 1, 2006.
3. The undersigned have performed the assessment work required by law for each mining claim listed prior to filing this waiver and understand that by filing this form; an affidavit of assessment work must be recorded by the December 30th following the filing of this waiver.
4. The undersigned understand that if the assessment work obligation has not yet come due under 30 U.S.C. 28 (for those claims in their first assessment year only); a notice of intent to hold reciting this condition must be recorded by the December 30th following the filing of this waiver.
5. The undersigned understand that mill and tunnel sites may also be listed upon this waiver and be waived from payment of the maintenance fee; and that a notice of intent to hold for these sites is required to be recorded by the December 30th immediately following the filing of this waiver.
6. The undersigned understand and acknowledge that pursuant to 43 U.S.C. 1212 and 18 U.S.C. 1001; the filing or recording of a false, fictitious, or fraudulent document with the Bureau of Land Management may result in a fine of up to \$250,000, a prison term not to exceed five years, or both.
7. The mining claims, mill or tunnel sites for which this waiver from payment of the maintenance fees is requested are:

CLAIM OR SITE NAME	BLM RECORDATION SERIAL NUMBER
1. <u>SABAKA #1</u>	<u>AMC 368411</u>
2.	
3.	
4.	
5.	
6.	
7.	
8.	
9.	
10.	

RECEIVED  
 BLM, AZ STATE OFFICE  
 2006 AUG 22 A 9 37  
 PHOENIX, ARIZONA

The owner(s) (claimants) of the above mining claims and sites are:

DAVID CONDIT  
(Owner's Name - Please Print)

David Condit  
(Owner's Signature)

P.O. BOX 268  
(Street or P.O. Box)

FORT JONES      CA      96032  
(City)                      (State)                      (Zip Code)

ELLEN CONDIT  
(Owner's Name - Please Print)

Ellen Condit  
(Owner's Signature)

P.O. BOX 268  
(Street or P.O. Box)

FORT JONES      CA      96032  
(City)                      (State)                      (Zip Code)

\_\_\_\_\_  
(Owner's Name - Please Print)

\_\_\_\_\_  
(Owner's Signature)

\_\_\_\_\_  
(Street or P.O. Box)

\_\_\_\_\_  
(City)                      (State)                      (Zip Code)

(Continued on reverse)

ENTERED INTO COMPUTER

MH



\_\_\_\_\_  
 (Owner's Name - Please Print)

\_\_\_\_\_  
 (Street or P.O. Box)

---

\_\_\_\_\_  
 (Owner's Name - Please Print)

\_\_\_\_\_  
 (Street or P.O. Box)

---

\_\_\_\_\_  
 (Owner's Name - Please Print)

\_\_\_\_\_  
 (Street or P.O. Box)

---

\_\_\_\_\_  
 (Owner's Name - Please Print)

\_\_\_\_\_  
 (Street or P.O. Box)

\_\_\_\_\_  
 (Owner's Signature)

\_\_\_\_\_  
 (City)      \_\_\_\_\_  
 (State)      \_\_\_\_\_  
 (Zip Code)

---

\_\_\_\_\_  
 (Owner's Signature)

\_\_\_\_\_  
 (City)      \_\_\_\_\_  
 (State)      \_\_\_\_\_  
 (Zip Code)

---

\_\_\_\_\_  
 (Owner's Signature)

\_\_\_\_\_  
 (City)      \_\_\_\_\_  
 (State)      \_\_\_\_\_  
 (Zip Code)

---

\_\_\_\_\_  
 (Owner's Signature)

\_\_\_\_\_  
 (City)      \_\_\_\_\_  
 (State)      \_\_\_\_\_  
 (Zip Code)

**INSTRUCTIONS**

1. This certification is made under the provisions of § 1744 of Title 43 and § 28-28k of Title 30 of the United States Code; and the regulations thereunder (43 CFR Part 3830).
2. The claimant(s) must fill in the dates in paragraph 1 for the beginning and ending of the assessment year for which this waiver is sought.
3. The claimant(s) must fill in the date in paragraph 2 for the beginning of the assessment year for which this waiver is sought.
4. All claim and site names and Bureau of Land Management (BLM) serial numbers must be listed for the mining claims, mill sites, and tunnel sites for which the waiver is sought.
5. All owners of the mining claims, mill sites, and tunnel sites and their addresses must be given.
6. This waiver form must be signed by all the claimants or their designated agent, in original form. If an agent is designated, a notarized designation of agent, signed by all of the claimants with proper address given, must be submitted with this waiver.
7. This form must be filed no later than September 1st for the upcoming assessment year in the BLM State Office where the mining claims or sites are recorded, or the waiver cannot be granted by the BLM. (Example: to obtain a waiver for the assessment year 2000, which begins at noon on September 1, 1999, you must qualify for and file for a waiver no later than September 1, 1999 in the proper BLM State Office).
8. For all mining claims which require assessment work, you must record an affidavit of labor on or before the December 30th immediately following the filing of this waiver. For all other mining claims or sites waived, you must record a notice of intent to hold on or before the December 30th immediately following the filing of this waiver.
9. Mill and tunnel sites may also be listed upon this waiver and be waived from payment of the maintenance fee. A notice of intent to hold for these sites is required to be filed by the December 30th following the filing of this waiver.

**NOTICE/BURDEN HOURS STATEMENT**

The Privacy Act of 1974, as amended, and the regulation in 43 CFR 2.48(d) provide that you be furnished the following information in connection with the information required by this certification of waiver from rental fees.

**AUTHORITY:** 30 U.S.C. 28-28k; 43 U.S.C. 1201, 1457, 1740, and 1744; and 43 CFR 3830.

**PRINCIPLE PURPOSE:** This information is to be used to verify that the owner(s) (claimants) of a mining claim has complied with 30 U.S.C. 28f and is entitled to perform assessment work in lieu of paying the maintenance fee for the mining claims listed on this form.

**ROUTINE USE:** (1) Adjudication of the claimant(s) certification of waiver from paying the maintenance fee otherwise required by 30 U.S.C. 28f. (2) Disclosure may be made to appropriate Federal agencies when location is made within the agency's geographic area of responsibility. (3) Information from the record and/or the record will be transferred to the appropriate Federal, State, or local agency, or a member of the public in response to a specific request for pertinent information. (4) Information may also be provided to the Department of Justice or in a proceeding before a court or adjudicative body; or to Federal, State, local or foreign agencies when needed for enforcement of civil or criminal codes or applicable regulations concerning title rights upon the public land.

**EFFECT OF NOT PROVIDING INFORMATION:** Disclosure of this information is required by 30 U.S.C. 28f and 43 CFR Part 3830 for those qualified claimants wishing to take the small miner waiver allowed. Failure to supply the information required in this form to support the claimants certification of waiver from payment of the otherwise required maintenance fees will result in the waiver being disallowed and the mining claims subject to forfeiture by BLM under 30 U.S.C. 28i.

The Paperwork Reduction Act of 1995 requires us to inform you that:

This information is being collected to allow the BLM to determine if you qualify for a waiver from the payment of \$100 per mining claim or site maintenance fee established in 30 U.S.C. 28f and the implementing regulations at 43 CFR 3830. A response to this request is required in accordance with the statute to obtain your benefit.

BLM would like you to know that you do not have to respond to this, or any other, Federal agency-sponsored information collection unless it displays a currently valid OMB control number.

Public reporting burden for this form is estimated to average 8 minutes (0.133 hours) per response, including time to review instructions, gathering and maintaining data, and completing and reviewing the form. Direct comments regarding this burden estimate, or any other aspect of this form, to the U.S. Department of the Interior, Bureau of Land Management, (1004-0114) Bureau Clearance Officer (WO-630), Mail Stop 401 LS, 1849 C St., N.W., Washington, D.C. 20240.

**FOR OFFICIAL USE ONLY**

When Recorded Return Document to:

DAVID + ELLEN CONDIT  
P.O. BOX 268  
FORT JONES, CA 96032

Check here is this is a change of address.

Telephone: (530) 468-2005

E-mail address: GOLDPROSPECTOR@BIGFOOT.COM

**AFFIDAVIT OF PERFORMANCE OF ANNUAL WORK**

1. State of Arizona, County of LA PAZ ss:

2. I (Name) DAVID CONDIT

3. Reside at (Address) 13525 TYLER GULCH ROAD

City FORT JONES County SISKIYOU

State CA Zip 96032 being duly sworn, depose and say that I am a citizen of the United States, more than eighteen years of age, and that all of the facts set forth in this affidavit, subject to the provisions and penalties of 18 U.S.C. 1001 pertaining to the filing of false, fictitious, or fraudulent statements with the United States, are true and correct according to the best of my knowledge, information and belief.

4. Owner's name and address (If not shown in Items 1-3 above).

5. That I am personally acquainted with the mining claim(s). The work and improvements were made by and at the expense of the owner(s) of said claim(s). Said contiguous group of claims, listed on this document, are situated in the

PLOMOSA (optional) Mining District; LA PAZ County, Arizona.

Line No.	AMC NUMBER	CLAIM/SITE NAME	COUNTY RECORDER DATA (if available)	TWP	RNG	SEC
1	368411	SABAKA #1	2005-07505	4N	20W	33
2						
3						
4						
5						
6						

RECEIVED  
 B.L.M. AZ STATE OFFICE  
 2006 AUG 22 A 9:37  
 PHOENIX, ARIZONA  
 BLM  
 Date  
 Stamp

ENTERED INTO COMPUTER  
4/6/07 ARB

**AFFIDAVIT OF PERFORMANCE OF ANNUAL WORK – page 2**

RECEIVED  
BLM, AZ STATE OFFICE

2006 AUG 22 A 9:37  
PHOENIX, ARIZONA

BLM  
Date  
Stamp

7						
8						
9						
10						

6. That between the dates starting at 12 o'clock noon on September 1, 20 05 and ending at 12 o'clock noon on September 1, 20 06 at least \$ 125<sup>00</sup> dollars worth of work and improvements were done and performed upon said claim(s) or upon one or more of a contiguous group of claims for the benefit of all, wholly or partly outside of a contiguous group of claims for the benefit of all, not including the location work.

7. That the following persons were employed to perform the work and improvements described herein: DAVID CONDIT + ELLEN CONDIT

8. That the work and improvements performed were: FILLED HOLES AND REMOVED LARGE Boulders FROM ACCESS ROAD INSIDE MINING CLAIM. ALSO REMOVED TREE BRANCHES AND LARGE Boulders FROM DRY CREEK BED TO FACILITATE DIGGING GRAVEL.


9. Dated: 8/15/06 Signature: David Condit Ellen Condit

SUBSCRIBED AND SWORN TO before me, a Notary Public, this 15<sup>th</sup> day of August 2006

By: DAVID CONDIT and ELLEN CONDIT

Notary Public Virginia Eghbal

My Commission Expires 12-07-07



Bureau of Land Management  
Arizona State Office  
[www.az.blm.gov](http://www.az.blm.gov)

No. of Claims: _____ x \$5 = _____
Check No.: _____ Init. _____
Receipt No.: _____
<b>For BLM Use Only</b>

Form: MCF108  
Revised June 2005  
Page 2 of 2

**United States Department of the Interior  
Bureau of Land Management  
BUSINESS & SUPPORT SVCS DIV  
ONE N CENTRAL AVE  
PHOENIX, AZ 85004 -2203  
Phone: (602) 417-9200**

Receipt

No: 1354387

<b>Transaction #:</b> 1399773	
<b>Date of Transaction:</b> 09/08/2006	
<b>CUSTOMER:</b>	DAVID CONDIT BOX 268 FORT JONES,CA 96032

LINE #	QTY	DESCRIPTION	REMARKS	UNIT PRICE	TOTAL
1	1.00	LOCATABLE MINERALS / MINING CLAIMS-NOT NEW-UNADJUD,ONE AUTH NO. ONLY / MINING CLAIM MONEY RECEIVED (455) CASES: AMC368411/\$5.00	POL 2006/1 WAV	- n/a -	5.00
<b>TOTAL:</b>					<b>\$5.00</b>

PAYMENT INFORMATION					
1	<b>AMOUNT:</b>	\$5.00	<b>POSTMARKED:</b>	08/28/2006	
	<b>TYPE:</b>	CHECK	<b>RECEIVED:</b>	08/31/2006	
	<b>CHECK NO:</b>	884			
	<b>NAME:</b>	CONDIT, DAVID R BOX 268 FORT JONES CA 96032			

REMARKS
SUPPL PYMNT FOR RECEIPT #1340834

This receipt was generated by the automated BLM Collections and Billing System and is a paper representation of a portion of the official electronic record contained therein.

**United States Department of the Interior**  
**Bureau of Land Management**  
 BUSINESS & SUPPORT SVCS DIV  
 ONE N CENTRAL AVE  
 PHOENIX, AZ 85004 -2203  
 Phone: (602) 417-9200

Receipt

No: 1340834

<b>Transaction #:</b> 1386042	
<b>Date of Transaction:</b> 08/22/2006	
<b>CUSTOMER:</b>	DAVID CONDIT PO BOX 268 FT JONES, CA 96032

LINE #	QTY	DESCRIPTION	REMARKS	UNIT PRICE	TOTAL
1	1.00	LOCATABLE MINERALS / MINING CLAIMS-NOT NEW-UNADJUD, ONE AUTH NO. ONLY / MINING CLAIM MONEY RECEIVED (455) CASES: AMC368411/\$5.00	WAIVER / POL 2006 (1)	- n/a -	5.00
<b>TOTAL:</b>					<b>\$5.00</b>

PAYMENT INFORMATION			
1	AMOUNT:	\$5.00	POSTMARKED: 08/16/2006
	TYPE:	CHECK	RECEIVED: 08/22/2006
	CHECK NO:	881	
	NAME:	CONDIT, DAVID R PO BOX 268 FT JONES CA 96032	

REMARKS
ATTENTION: POL ARE \$10 PER CLAIM. WHEN YOU SEND IN THE REST PLEASE NOTE THAT IS A SUPPLEMENTAL PAYMENT

This receipt was generated by the automated BLM Collections and Billing System and is a paper representation of a portion of the official electronic record contained therein.

UNITED STATES  
DEPARTMENT OF THE INTERIOR  
BUREAU OF LAND MANAGEMENT

MAINTENANCE FEE WAIVER CERTIFICATION

SEE INSTRUCTIONS ON REVERSE

313

FORM APPROVED  
OMB NO. 1004-0114  
Expires: December 31, 2002

AMC 368411

- This small miner waiver is filed for the assessment year beginning at noon on September 1, 2006 and ending at noon on September 1, 2007.
- The undersigned and all related parties owned ten or fewer mining claims, mill, or tunnel sites located and maintained on Federal lands in the United States of America on September 1, 2006
- The undersigned have performed the assessment work **required by law** for each mining claim listed **prior to filing this waiver** and understand that by filing this form; an affidavit of assessment work **must** be recorded by the December 30th following the filing of this waiver.
- The undersigned understand that if the assessment work obligation has not yet come due under 30 U.S.C. 28 (for those claims in their first assessment year only); a notice of intent to hold reciting this condition **must** be recorded by the December 30th following the filing of this waiver.
- The undersigned understand that mill and tunnel sites may also be listed upon this waiver and be waived from payment of the maintenance fee; and that a notice of intent to hold for these sites is required to be recorded by the December 30th immediately following the filing of this waiver.
- The undersigned understand and acknowledge that pursuant to 43 U.S.C. 1212 and 18 U.S.C. 1001; the filing or recording of a false, fictitious, or fraudulent document with the Bureau of Land Management may result in a fine of up to \$250,000, a prison term not to exceed five years, or both.
- The mining claims, mill or tunnel sites for which this waiver from payment of the maintenance fees is requested are:

CLAIM OR SITE NAME	BLM RECORDATION SERIAL NUMBER
1. <u>SABAKA #1</u>	<u>AMC 368411</u>
2.	
3.	
4.	
5.	
6.	
7.	
8.	
9.	
10.	

RECEIVED  
 BLM. AT STATE OFFICE  
 2006 AUG 22 A 9:37  
 PHOENIX, ARIZONA

The owner(s) (claimants) of the above mining claims and sites are:

DAVID CONDIT  
(Owner's Name - Please Print)

P.O. BOX 268  
(Street or P.O. Box)

FORT JONES      CA      96032  
(City)                      (State)                      (Zip Code)

David Condit  
(Owner's Signature)

ELLEN CONDIT  
(Owner's Name - Please Print)

P.O. BOX 268  
(Street or P.O. Box)

FORT JONES      CA      96032  
(City)                      (State)                      (Zip Code)

Ellen Condit  
(Owner's Signature)

(Owner's Name - Please Print)

(Street or P.O. Box)

(City)                      (State)                      (Zip Code)

(Owner's Signature)

ENTERED IN COMPUTER

M. Hyde

\_\_\_\_\_  
(Owner's Name - Please Print)

\_\_\_\_\_  
(Street or P.O. Box)

\_\_\_\_\_  
(Owner's Name - Please Print)

\_\_\_\_\_  
(Street or P.O. Box)

\_\_\_\_\_  
(Owner's Name - Please Print)

\_\_\_\_\_  
(Street or P.O. Box)

\_\_\_\_\_  
(Owner's Name - Please Print)

\_\_\_\_\_  
(Street or P.O. Box)

\_\_\_\_\_  
(Owner's Signature)

\_\_\_\_\_  
(City)                      (State)                      (Zip Code)

\_\_\_\_\_  
(Owner's Signature)

\_\_\_\_\_  
(City)                      (State)                      (Zip Code)

\_\_\_\_\_  
(Owner's Signature)

\_\_\_\_\_  
(City)                      (State)                      (Zip Code)

\_\_\_\_\_  
(Owner's Signature)

\_\_\_\_\_  
(City)                      (State)                      (Zip Code)

**INSTRUCTIONS**

1. This certification is made under the provisions of § 1744 of Title 43 and § 28-28k of Title 30 of the United States Code; and the regulations thereunder (43 CFR Part 3830).
2. The claimant(s) must fill in the dates in paragraph 1 for the beginning and ending of the assessment year for which this waiver is sought.
3. The claimant(s) must fill in the date in paragraph 2 for the beginning of the assessment year for which this waiver is sought.
4. All claim and site names and Bureau of Land Management (BLM) serial numbers must be listed for the mining claims, mill sites, and tunnel sites for which the waiver is sought.
5. All owners of the mining claims, mill sites, and tunnel sites and their addresses must be given.
6. This waiver form must be signed by all the claimants or their designated agent, in original form. If an agent is designated, a notarized designation of agent, signed by all of the claimants with proper address given, must be submitted with this waiver.

7. This form must be filed no later than September 1st for the upcoming assessment year in the BLM State Office where the mining claims or sites are recorded, or the waiver cannot be granted by the BLM. (Example: to obtain a waiver for the assessment year 2000, which begins at noon on September 1, 1999, you must qualify for and file for a waiver no later than September 1, 1999 in the proper BLM State Office).
8. For all mining claims which require assessment work, you must record an affidavit of labor on or before the December 30th immediately following the filing of this waiver. For all other mining claims or sites waived, you must record a notice of intent to hold on or before the December 30th immediately following the filing of this waiver.
9. Mill and tunnel sites may also be listed upon this waiver and be waived from payment of the maintenance fee. A notice of intent to hold for these sites is required to be filed by the December 30th following the filing of this waiver.

**NOTICE/BURDEN HOURS STATEMENT**

The Privacy Act of 1974, as amended, and the regulation in 43 CFR 2.48(d) provide that you be furnished the following information in connection with the information required by this certification of waiver from rental fees.

**AUTHORITY:** 30 U.S.C. 28-28k; 43 U.S.C. 1201, 1457, 1740, and 1744; and 43 CFR 3830.

**PRINCIPLE PURPOSE:** This information is to be used to verify that the owner(s) (claimants) of a mining claim has complied with 30 U.S.C. 28f and is entitled to perform assessment work in lieu of paying the maintenance fee for the mining claims listed on this form.

**ROUTINE USE:** (1) Adjudication of the claimant(s) certification of waiver from paying the maintenance fee otherwise required by 30 U.S.C. 28f. (2) Disclosure may be made to appropriate Federal agencies when location is made within the agency's geographic area of responsibility. (3) Information from the record and/or the record will be transferred to the appropriate Federal, State, or local agency, or a member of the public in response to a specific request for pertinent information. (4) Information may also be provided to the Department of Justice or in a proceeding before a court or adjudicative body; or to Federal, State, local or foreign agencies when needed for enforcement of civil or criminal codes or applicable regulations concerning title rights upon the public land.

**EFFECT OF NOT PROVIDING INFORMATION:** Disclosure of this information is required by 30 U.S.C. 28f and 43 CFR Part 3830 for those qualified claimants wishing to take the small miner waiver allowed. Failure to supply the information required in this form to support the claimants certification of waiver from payment of the otherwise required maintenance fees will result in the waiver being disallowed and the mining claims subject to forfeiture by BLM under 30 U.S.C. 28i.

The Paperwork Reduction Act of 1995 requires us to inform you that:

This information is being collected to allow the BLM to determine if you qualify for a waiver from the payment of \$100 per mining claim or site maintenance fee established in 30 U.S.C. 28f and the implementing regulations at 43 CFR 3830. A response to this request is required in accordance with the statute to obtain your benefit.

BLM would like you to know that you do not have to respond to this, or any other, Federal agency-sponsored information collection unless it displays a currently valid OMB control number.

Public reporting burden for this form is estimated to average 8 minutes (0.133 hours) per response, including time to review instructions, gathering and maintaining data, and completing and reviewing the form. Direct comments regarding this burden estimate, or any other aspect of this form, to the U.S. Department of the Interior, Bureau of Land Management, (1004-0114) Bureau Clearance Officer (WO-630), Mail Stop 401 LS, 1849 C St., N.W., Washington, D.C. 20240.

**FOR OFFICIAL USE ONLY**

**NOTICE!!**

**These documents have been scanned!**

**Do not place un-scanned documents beneath this notice!**

**Do not remove this notice from this file!**

GPO Jacket No. 560-102  
Print Order 61540  
Rise Business Services, LLC  
Job=AZ15 6/3/2019



Box Number= AZ15110



Claim Begin-End: AMC368411-AMC368411

**5 Miscellaneous**



AZ15110-8

AMC367879-AMC368659



**NO  
DOCUMENTS  
FOUND**

NO DOCUMENTS FOUND  
NO DOCUMENTS FOUND

**NOTICE!!**

**These documents have been scanned!**

**Do not place un-scanned documents beneath this notice!**

**Do not remove this notice from this file!**

GPO Jacket No. 560-102  
Print Order 61540  
Rise Business Services, LLC  
Job=AZ15 6/3/2019



Box Number= AZ15110



Claim Begin-End: AMC368411-AMC368411

**6 Location Notices-Amendments and Supporting Documents**



AZ15110-8 AMC367879-AMC368659

MINING CLAIM STATUS REPORT

STATUS:

MTP CHECKED BY TR

GEO CHECKED BY TR

PRE-ADJ BY TR

FINAL ADJ BY TR

LEAD SERIAL NO. AMC 368411 THROUGH AMC \_\_\_\_\_

# _____	LODE	LOCATION FEE @ \$30 =	\$ _____
# <u>1</u>	PLACER	PROCESSING FEE @ \$15 =	\$ _____
# _____	ASSOCIATION PL	MAINTENANCE FEE @ \$125 =	\$ _____
# _____	MILL SITE	OVERAGE	\$ _____
# _____	TUNNEL SITE	SHORTAGE	\$ _____
		OTHER FEES	\$ _____
		TOTAL	ok\$ <u>170</u>

OVER-THE-COUNTER [ ] MAIL  TIMELY FILED: YES  NO [ ]

LEGAL DESCRIPTION: T 4N R 20W SEC 32,33

T \_\_\_\_\_ R \_\_\_\_\_ SEC \_\_\_\_\_

T \_\_\_\_\_ R \_\_\_\_\_ SEC \_\_\_\_\_

T \_\_\_\_\_ R \_\_\_\_\_ SEC \_\_\_\_\_

JURISDICTION: BLM  FOREST SERVICE [ ] \_\_\_\_\_

WILDERNESS AREA: NO  YES [ ] \_\_\_\_\_

SPLIT ESTATE: SX [ ] PX [ ] SRHA [ ] OTHER [ ] \_\_\_\_\_ N/A [ ]

PROPER NOTICE FILED IF LOCATED ON SRHA LANDS: YES [ ] NO [ ] N/A [ ]

RECONVEYED MINERALS ON BLM LANDS REQUIRE OPENING ORDERS FROM 1944 TO 1993. OPEN TO ENTRY ON: \_\_\_\_\_ N/A [ ]

SUBJECT TO PL 359: YES [ ] NO [ ]

STATUS; VOID [ ] PARTIALLY VOID [ ] PRIVATE MINERALS [ ]

WITHDRAWN LANDS [ ] OTHER [ ] \_\_\_\_\_

CLAIMANT ACKNOWLEDGES THAT PORTIONS OF THE FOLLOWING CLAIM(S)/SITE(S): \_\_\_\_\_

MAY BE VOID OR VOIDABLE. Signature of Claimant: \_\_\_\_\_


COMMENTS: \_\_\_\_\_

\_\_\_\_\_ FINAL Adj TR

\_\_\_\_\_ 5-23-06

**LOCATION NOTICE FOR PLACER MINING CLAIM**

NOTICE IS HEREBY GIVEN that the SABAKA #1  
\_\_\_\_\_ placer mining claim has been located by  
DAVID + ELLEN CONDIT whose current mailing  
address is P. O. BOX 268  
FORT JONES, CA 96032-0268



The general course of this claim is NORTH TO SOUTH and it is situated in  
LA PAZ  
County, Arizona.

This claim is 1320 feet in length and 660 feet in width. This claim runs from the  
location monument on which this location notice is posted approximately 200 feet in a SOUTHERNLY  
direction to the SOUTH end line and 1120 feet in a NORTHERLY direction to the NORTH end line.

This claim is marked by four monuments, one at each corner of the claim.

The location monument on which this notice is posted is situated within Section 33, Township  
4 N, Range 20 W, Gila Salt River Base and Meridian, Arizona. This claim encompasses  
portions of the following legal subdivision(s) if located by legal subdivision or the following quarter section (s),  
section (s), Township (s) and Range (s) NE 1/4 OF SE 1/4 OF SECTION 32 + NW 1/4 OF  
SW 1/4 OF SECTION 33 IN TOWNSHIP 4N, RANGE 20W, Gila Salt River Base and Meridian, Arizona.

The locality of this claim with reference to some natural object or permanent monument and additional  
information (if any) concerning its locality are as follows: THREE MILES WEST OF INTERSECTION  
OF CHOLLA ROAD AND PIPELINE ROAD AND APPROX. 1/2 MILE SW OF DOME  
ROCK INTERCHANGE ON I-10.

DATED AND POSTED on the ground this 11 day of NOVEMBER, 2005.  
LOCATOR (s) David Condit + Ellen Condit

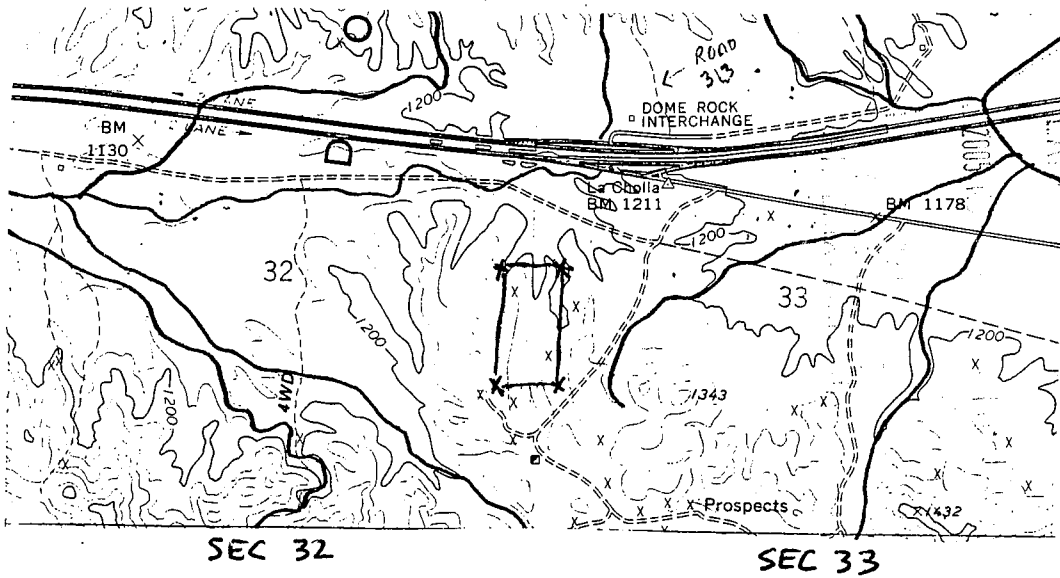
Form MCF102  
Revised July 2005

AN6 368411

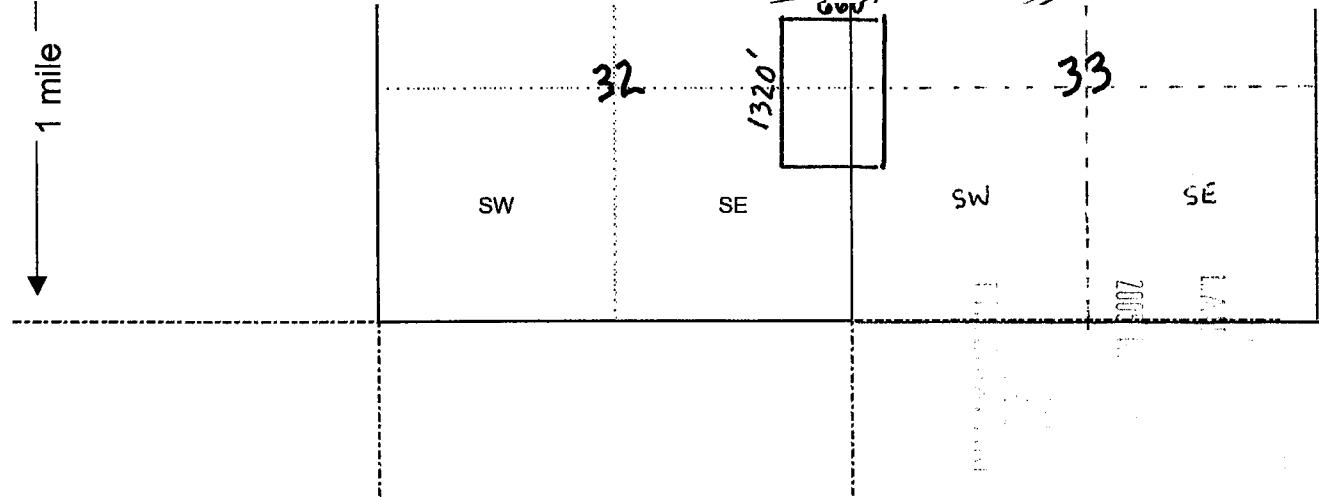
MAP

One inch = Two thousand feet

North arrow



Section 32 + 33 Township 4 N Range 20 W G & SRB & M



Scale : 1" = 2000 feet

1. The above map depicts the SABAKA #1 mining claim, which is located in Section (s) 32+33, Township 4 N, Range 20 W, Gila and Salt River Base and Meridian, LA PAZ County, Arizona.
2. The type of corner and location monuments used are as follows: 3" GREY PVC PIPE ON ALL FOUR CORNERS AND AT LOCATION MONUMENT, WHICH IS NEAR USGS SURVEY MARKER 1/4 S32 + S33.
3. The bearings and distances in degrees and feet between claim corners are as depicted on the map.

Form MCF100a  
Revised July 2005

This form is available from the Arizona Department of Mines & Mineral Resources and may be reproduced.

ARC 369411



PARTIALLY SURVEYED TOWNSHIP 4 NORTH RANGE 20 WEST OF THE GILA AND SALT RIVER MERIDIAN, ARIZONA

LA PAZ COUNTY

STATUS OF PUBLIC DOMAIN  
LAND AND MINERAL TITLES

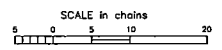
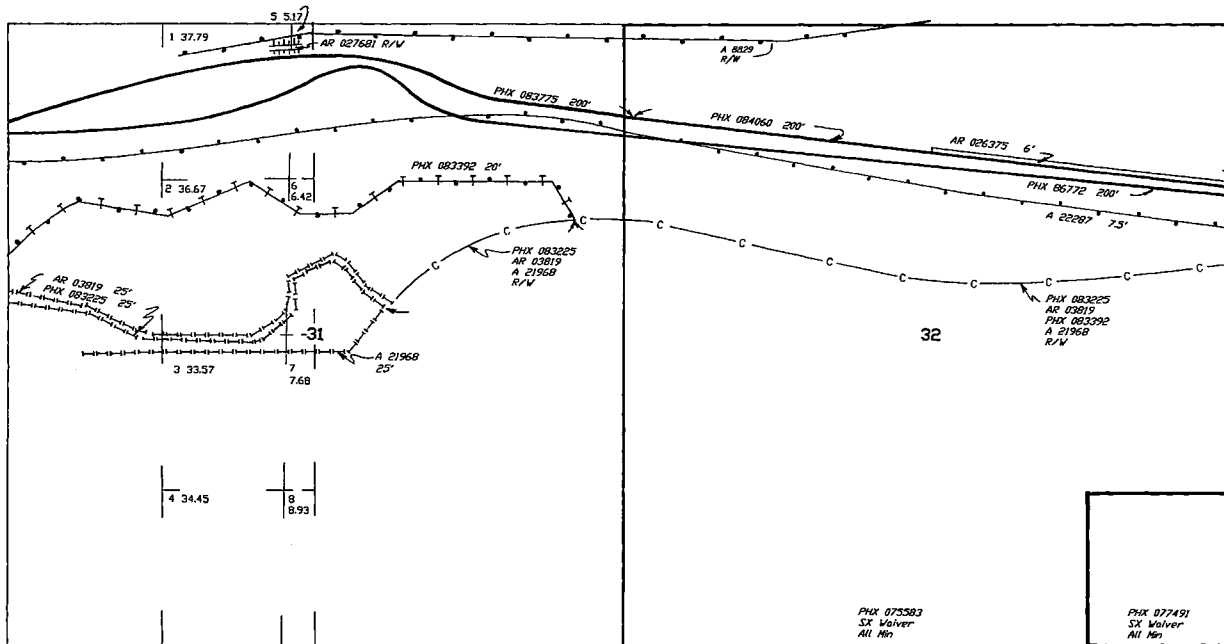
**MTP**  
**SUPPL SECS 31,32**

INDEX TO SEGREGATED TRACTS				
RESURVEY	ORIGINAL SURVEY			
	TRACT NO	T	R	SEC
				SUBDIVISION

FOR ORDERS AFFECTING DISPOSAL OR USE OF  
UNIDENTIFIED LANDS WITHDRAWN FOR CLASSIFICATION,  
MINERALS, WATER AND/OR OTHER PUBLIC PURPOSES,  
REFER TO INDEX OF MISCELLANEOUS DOCUMENTS.

DIST NO 5

AZA 0829 R/W  
Sec 31 : NW1/4NW1/4



**WARNING STATEMENT**  
This plat is the Bureau's Record of Title, and should be used  
only as a graphic display of the townships survey data. Rec-  
ords herein do not reflect title changes which may have been  
affected by lateral movements of rivers or other bodies of water.  
Refer to the cadastral surveys for official survey information.

CURRENT TO	GS	T	4 N
2-26-2003	PV	R	20 W

NO 4

PARTIALLY SURVEYED TOWNSHIP 4 NORTH RANGE 20 WEST OF THE GILA AND SALT RIVER MERIDIAN, ARIZONA

LA PAZ COUNTY

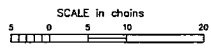
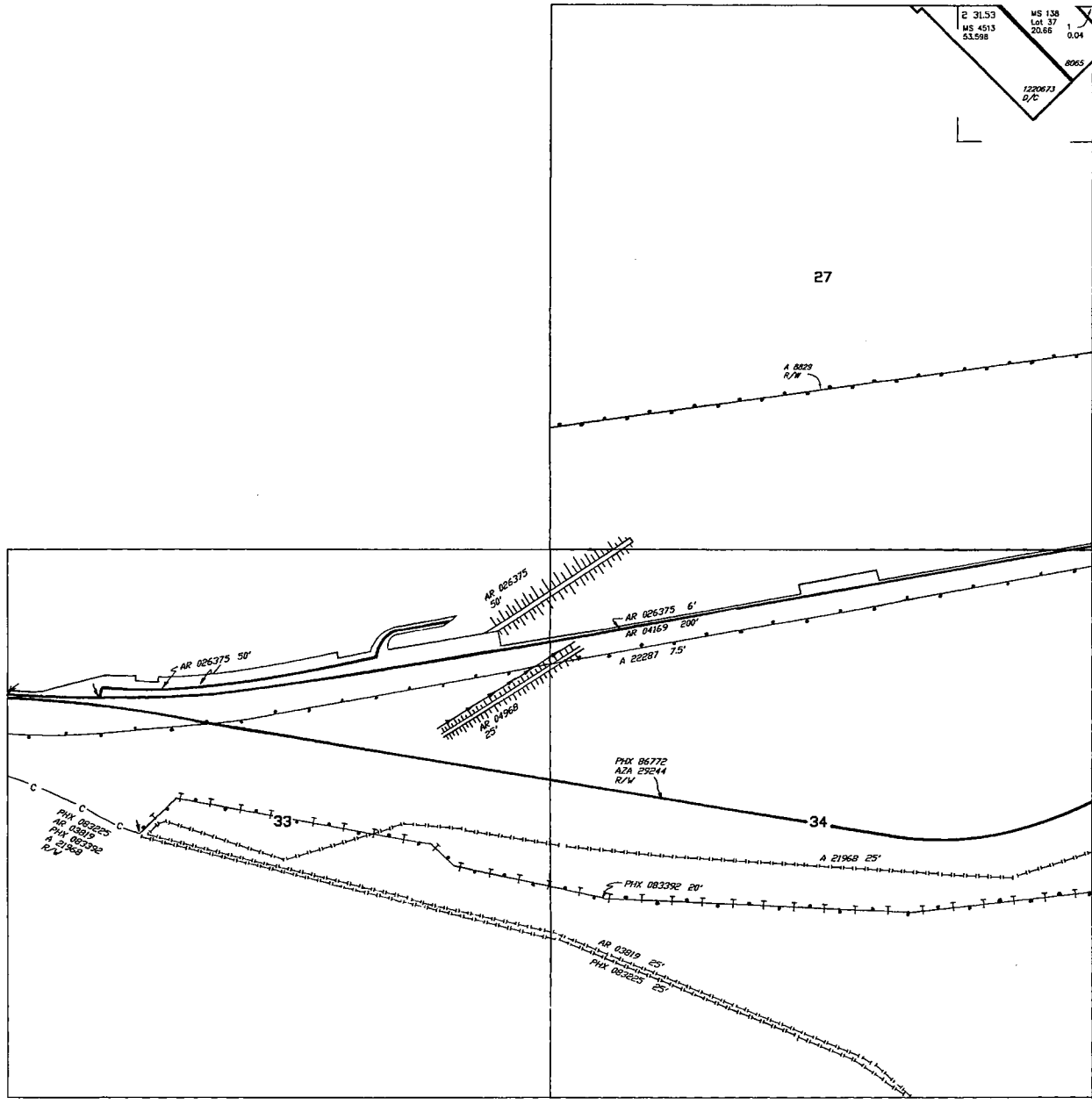
STATUS OF PUBLIC DOMAIN  
LAND AND MINERAL TITLES

MTP  
SUPPL SECS 27,33,34

INDEX TO SEGREGATED TRACTS				
RESURVEY	ORIGINAL SURVEY			
TRACT NO	T	R	SEC	SUBDIVISION

*FOR ORDERS AFFECTING DISPOSAL OR USE OF UNIDENTIFIED LANDS WITHDRAWN FOR CLASSIFICATION, MINERALS, WATER AND/OR OTHER PUBLIC PURPOSES, REFER TO INDEX OF MISCELLANEOUS DOCUMENTS.*

DIST NO 5



**WARNING STATEMENT**  
This plot is the Bureau's Record of Title, and should be used only as a graphic display of the land's survey data. Records herein do not reflect title changes which may have been affected by lateral movements of rivers or other bodies of water. Refer to the cadastral surveys for official survey information.

CURRENT TO	GS	T	N
2-26-2003	PV		4
		R	20

NO J



**Input Parameters for Geographic Report with Land**

**System Id = CR**

**Admin State = AZ**

**Geo State = AZ**

**Casetype Begins With**

**Case Disp Txt =**

**Mer Twp Rng =**

**Section =**

**Mtrs = 14 0040N 0200W 032, 14 0040N 0200W 033**

**Commodity =**

**Commodity Txt =**

**Pending Org =**

**Pend Org Decode =**

**Total Rows Returned: 49**



RUN TIME: 06:25 AM

Adm State: AZ

UNITED STATES DEPARTMENT OF INTERIOR  
BUREAU OF LAND MANAGEMENT  
GEOGRAPHIC REPORT WITH LAND  
Sorted by Meridian Township Range

RUN DATE: 12/12/2005  
Page 2 of 8

280004 CLOSED 032 ALIQ N2;  
033 SWNW,S2;

Serial Number: AZA 02196803  
Total Case Acres: 3.616

<u>Casetype</u>	<u>Case Disp</u>	14	0040N	0200W	<u>Sect</u>	<u>Sur Typ</u>	<u>Sur Num</u>	<u>Suff</u>	<u>Subdivision</u>	<u>Act Pend</u>
280004	AUTHORIZED				032	FF			M&B;	

Serial Number: AZA 022287  
Total Case Acres: 101.970

<u>Casetype</u>	<u>Case Disp</u>	14	0040N	0200W	<u>Sect</u>	<u>Sur Typ</u>	<u>Sur Num</u>	<u>Suff</u>	<u>Subdivision</u>	<u>Act Pend</u>
286203	AUTHORIZED				032	ALIQ			N2;	
					033					

Serial Number: AZA 023095  
Total Case Acres: 300.000

<u>Casetype</u>	<u>Case Disp</u>	14	0040N	0200W	<u>Sect</u>	<u>Sur Typ</u>	<u>Sur Num</u>	<u>Suff</u>	<u>Subdivision</u>	<u>Act Pend</u>
288100	CLOSED				032	FF		1	M&B;	
					033			1		

Serial Number: AZA 023127  
Total Case Acres: 5.000

<u>Casetype</u>	<u>Case Disp</u>	14	0040N	0200W	<u>Sect</u>	<u>Sur Typ</u>	<u>Sur Num</u>	<u>Suff</u>	<u>Subdivision</u>	<u>Act Pend</u>
380910	CLOSED				033	ALIQ			NE;	

RUN TIME: 06:25 AM

Adm State: AZ

UNITED STATES DEPARTMENT OF INTERIOR  
BUREAU OF LAND MANAGEMENT  
GEOGRAPHIC REPORT WITH LAND  
Sorted by Meridian Township Range

RUN DATE: 12/12/2005  
Page 3 of 8

Serial Number: AZA 023195

Total Case Acres: 6.500

<u>Casetype</u>	<u>Case Disp</u>	14	0040N	0200W	<u>Sect</u>	<u>Sur Typ</u>	<u>Sur Num</u>	<u>Suff</u>	<u>Subdivision</u>	<u>Act Pend</u>
380913	CLOSED				033	FF		1	PART;	

Serial Number: AZA 023239

Total Case Acres: 5.000

<u>Casetype</u>	<u>Case Disp</u>	14	0040N	0200W	<u>Sect</u>	<u>Sur Typ</u>	<u>Sur Num</u>	<u>Suff</u>	<u>Subdivision</u>	<u>Act Pend</u>
380913	CLOSED				032	ALIQ			ALL;	
					033				SW;	

Serial Number: AZA 023452

Total Case Acres: 2.000

<u>Casetype</u>	<u>Case Disp</u>	14	0040N	0200W	<u>Sect</u>	<u>Sur Typ</u>	<u>Sur Num</u>	<u>Suff</u>	<u>Subdivision</u>	<u>Act Pend</u>
380913	CLOSED				033	FF		1	POR;	

Serial Number: AZA 023658

Total Case Acres: 3.000

<u>Casetype</u>	<u>Case Disp</u>	14	0040N	0200W	<u>Sect</u>	<u>Sur Typ</u>	<u>Sur Num</u>	<u>Suff</u>	<u>Subdivision</u>	<u>Act Pend</u>
380913	CLOSED				032	ALIQ			NE;	
					033	FF		1	POR;	

Serial Number: AZA 024175

Total Case Acres: 5.000

<u>Casetype</u>	<u>Case Disp</u>	14	0040N	0200W	<u>Sect</u>	<u>Sur Typ</u>	<u>Sur Num</u>	<u>Suff</u>	<u>Subdivision</u>	<u>Act Pend</u>
-----------------	------------------	----	-------	-------	-------------	----------------	----------------	-------------	--------------------	-----------------

RUN TIME: 06:26 AM

Adm State: AZ

UNITED STATES DEPARTMENT OF INTERIOR  
BUREAU OF LAND MANAGEMENT  
GEOGRAPHIC REPORT WITH LAND  
Sorted by Meridian Township Range

RUN DATE: 12/12/2005  
Page 4 of 8

380913 CLOSED 033 ALIQ N2;

Serial Number: AZA 024410  
Total Case Acres: 1.000

<u>Casetype</u>	<u>Case Disp</u>	14	0040N	0200W	<u>Sect</u>	<u>Sur Typ</u>	<u>Sur Num</u>	<u>Suff</u>	<u>Subdivision</u>	<u>Act Pend</u>
380913	CLOSED				033	FF		1	POR;	

Serial Number: AZA 024886  
Total Case Acres: 0.331

<u>Casetype</u>	<u>Case Disp</u>	14	0040N	0200W	<u>Sect</u>	<u>Sur Typ</u>	<u>Sur Num</u>	<u>Suff</u>	<u>Subdivision</u>	<u>Act Pend</u>
288100	CLOSED				032	ALIQ			SWNW;	

Serial Number: AZA 025114  
Total Case Acres: 1.000

<u>Casetype</u>	<u>Case Disp</u>	14	0040N	0200W	<u>Sect</u>	<u>Sur Typ</u>	<u>Sur Num</u>	<u>Suff</u>	<u>Subdivision</u>	<u>Act Pend</u>
380913	CLOSED				033	ALIQ			SE;	

Serial Number: AZA 027071  
Total Case Acres: 1.030

<u>Casetype</u>	<u>Case Disp</u>	14	0040N	0200W	<u>Sect</u>	<u>Sur Typ</u>	<u>Sur Num</u>	<u>Suff</u>	<u>Subdivision</u>	<u>Act Pend</u>
380913	CLOSED				033	ALIQ			SE;	

RUN TIME: 06:26 AM

Adm State: AZ

UNITED STATES DEPARTMENT OF INTERIOR  
BUREAU OF LAND MANAGEMENT  
GEOGRAPHIC REPORT WITH LAND  
Sorted by Meridian Township Range

RUN DATE: 12/12/2005  
Page 5 of 8

Serial Number: AZA 028044

Total Case Acres: 4.990

<u>Casetype</u>	<u>Case Disp</u>	14	0040N	0200W	<u>Sect</u>	<u>Sur Typ</u>	<u>Sur Num</u>	<u>Suff</u>	<u>Subdivision</u>	<u>Act Pend</u>
380913	CLOSED				032	ALIQ			N2;	

Serial Number: AZA 028286

Total Case Acres: 5.000

<u>Casetype</u>	<u>Case Disp</u>	14	0040N	0200W	<u>Sect</u>	<u>Sur Typ</u>	<u>Sur Num</u>	<u>Suff</u>	<u>Subdivision</u>	<u>Act Pend</u>
380913	AUTHORIZED				033	MNR			W2NENE,E2NWNE;	

Serial Number: AZA 028301

Total Case Acres: 5.000

<u>Casetype</u>	<u>Case Disp</u>	14	0040N	0200W	<u>Sect</u>	<u>Sur Typ</u>	<u>Sur Num</u>	<u>Suff</u>	<u>Subdivision</u>	<u>Act Pend</u>
380913	CLOSED				033	ALIQ			SW;	

Serial Number: AZA 029244

Total Case Acres: 61.818

<u>Casetype</u>	<u>Case Disp</u>	14	0040N	0200W	<u>Sect</u>	<u>Sur Typ</u>	<u>Sur Num</u>	<u>Suff</u>	<u>Subdivision</u>	<u>Act Pend</u>
281001	AUTHORIZED				033	ALIQ			S2N2;	Y

Serial Number: AZA 031803

Total Case Acres: 87.700

<u>Casetype</u>	<u>Case Disp</u>	14	0040N	0200W	<u>Sect</u>	<u>Sur Typ</u>	<u>Sur Num</u>	<u>Suff</u>	<u>Subdivision</u>	<u>Act Pend</u>
286203	AUTHORIZED				032	ALIQ			SWNE,S2N2;	Y

RUN TIME: 06:26 AM

Adm State: AZ

UNITED STATES DEPARTMENT OF INTERIOR  
BUREAU OF LAND MANAGEMENT  
GEOGRAPHIC REPORT WITH LAND  
Sorted by Meridian Township Range

RUN DATE: 12/12/2005  
Page 6 of 8

033

SWNE,S2NW,N2SE;

Y

Serial Number: AZA 03180301

Total Case Acres: 58.400

<u>Casetype</u>	<u>Case Disp</u>	14	0040N	0200W	<u>Sect</u>	<u>Sur Typ</u>	<u>Sur Num</u>	<u>Suff</u>	<u>Subdivision</u>	<u>Act Pend</u>
280004	AUTHORIZED				032	ALIQ			SWNE,S2N2;	Y
					033				SWNE,S2NW,N2SE;	Y

Serial Number: AZAR 0003819

Total Case Acres: 250.670

<u>Casetype</u>	<u>Case Disp</u>	14	0040N	0200W	<u>Sect</u>	<u>Sur Typ</u>	<u>Sur Num</u>	<u>Suff</u>	<u>Subdivision</u>	<u>Act Pend</u>
288100	AUTHORIZED				032	ALIQ			S2N2;	Y
					033				S2NW,N2S2;	Y

Serial Number: AZAR 0004169

Total Case Acres: 1.000

<u>Casetype</u>	<u>Case Disp</u>	14	0040N	0200W	<u>Sect</u>	<u>Sur Typ</u>	<u>Sur Num</u>	<u>Suff</u>	<u>Subdivision</u>	<u>Act Pend</u>
282105	AUTHORIZED				032	ALIQ			E2NE;	Y
					033				S2NW,NENW,N2NE,SWNE;	Y

RUN TIME: 06:26 AM

Adm State: AZ

UNITED STATES DEPARTMENT OF INTERIOR  
BUREAU OF LAND MANAGEMENT  
GEOGRAPHIC REPORT WITH LAND  
Sorted by Meridian Township Range

RUN DATE: 12/12/2005  
Page 7 of 8

Serial Number: AZAR 0004968

Total Case Acres: 1.000

<u>Casetype</u>	<u>Case Disp</u>	14	0040N	0200W	<u>Sect</u>	<u>Sur Typ</u>	<u>Sur Num</u>	<u>Suff</u>	<u>Subdivision</u>	<u>Act Pend</u>
282105	AUTHORIZED				033	MNR		1 1	N2SENE,SENE;	Y

Serial Number: AZAR 0026375

Total Case Acres: 1.000

<u>Casetype</u>	<u>Case Disp</u>	14	0040N	0200W	<u>Sect</u>	<u>Sur Typ</u>	<u>Sur Num</u>	<u>Suff</u>	<u>Subdivision</u>	<u>Act Pend</u>
282103	AUTHORIZED				032	ALIQ			N2NE;	Y
					033				N2N2,SENW;	Y

Serial Number: AZAR 0027681

Total Case Acres: 1.000

<u>Casetype</u>	<u>Case Disp</u>	14	0040N	0200W	<u>Sect</u>	<u>Sur Typ</u>	<u>Sur Num</u>	<u>Suff</u>	<u>Subdivision</u>	<u>Act Pend</u>
282105	AUTHORIZED				032	ALIQ			N2NW,NWNE;	Y

Serial Number: AZPHX 0083225

Total Case Acres: 438.303

<u>Casetype</u>	<u>Case Disp</u>	14	0040N	0200W	<u>Sect</u>	<u>Sur Typ</u>	<u>Sur Num</u>	<u>Suff</u>	<u>Subdivision</u>	<u>Act Pend</u>
288100	AUTHORIZED				032	ALIQ			N2S2;	Y
					033				SWNW,S2;	Y



RUN TIME: 06:26 AM

Adm State: AZ

UNITED STATES DEPARTMENT OF INTERIOR  
BUREAU OF LAND MANAGEMENT  
GEOGRAPHIC REPORT WITH LAND  
Sorted by Meridian Township Range

RUN DATE: 12/12/2005

Page 8 of 8

Serial Number: AZPHX 0083392

Total Case Acres: 193.570

<u>Casetype</u>	<u>Case Disp</u>			<u>Sect</u>	<u>Sur Typ</u>	<u>Sur Num</u>	<u>Suff</u>	<u>Subdivision</u>	<u>Act Pend</u>
286203	AUTHORIZED	14	0040N	0200W	032	ALIQ		N2;	Y
				033				S2N2,N2S2;	Y

Serial Number: AZPHX 0083775

Total Case Acres: 50.500

<u>Casetype</u>	<u>Case Disp</u>			<u>Sect</u>	<u>Sur Typ</u>	<u>Sur Num</u>	<u>Suff</u>	<u>Subdivision</u>	<u>Act Pend</u>
282105	AUTHORIZED	14	0040N	0200W	032	ALIQ		NW;	Y

Serial Number: AZPHX 0084060

Total Case Acres: 49.400

<u>Casetype</u>	<u>Case Disp</u>			<u>Sect</u>	<u>Sur Typ</u>	<u>Sur Num</u>	<u>Suff</u>	<u>Subdivision</u>	<u>Act Pend</u>
282105	AUTHORIZED	14	0040N	0200W	032	ALIQ		N2;	Y

Serial Number: AZPHX 0086772

Total Case Acres: 1.000

<u>Casetype</u>	<u>Case Disp</u>			<u>Sect</u>	<u>Sur Typ</u>	<u>Sur Num</u>	<u>Suff</u>	<u>Subdivision</u>	<u>Act Pend</u>
282105	AUTHORIZED	14	0040N	0200W	032	FF	1	M&B;	
				033			1		